





This map is reproduced from Ordnance Survey material with the permission of Ordnance Survey on behalf of the Controller of Her Majesty's Stationery Office © Crown copyright. Unauthorised reproduction infringes Crown copyright and may lead to prosecution or civil proceedings. Stockport Metropolitan Borough Council 100019571 2016



Key:

-  Proposed areas for new paving (finished in silver grey conservation paving to match existing District Centre paving)
-  Proposed areas for footway widening
-  Proposed street lighting columns to match those in village centre
-  Proposed bollards



**STOCKPORT**  
METROPOLITAN BOROUGH COUNCIL

HIGHWAYS AND STRUCTURES  
STOPFORD HOUSE  
STOCKPORT SK1 3XE  
Tel: 0161 474

CAROLINE SIMPSON  
CORPORATE DIRECTOR  
PLANNING

JOB TITLE **A6MARR CMM**

Rev.	Drawn	Checked	Date	Revision Details

FILENAME

	DRAWN  GPL	ENGINEER  GPL	CHECKED  NW	APPROVED	
	DATE  05/17	DATE  05/17	DATE  05/17	DATE	
SCALE  NOT TO SCALE			SCG No.		
DRAWING NUMBER  1013/001				Revision  A	
DRAWING TITLE  BRAMHALL CENTRE - PUBLIC REALM IMPROVEMENTS					