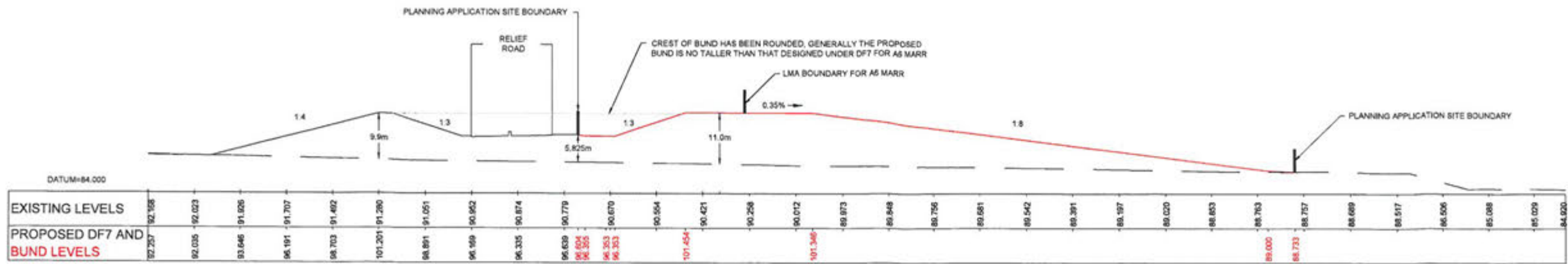
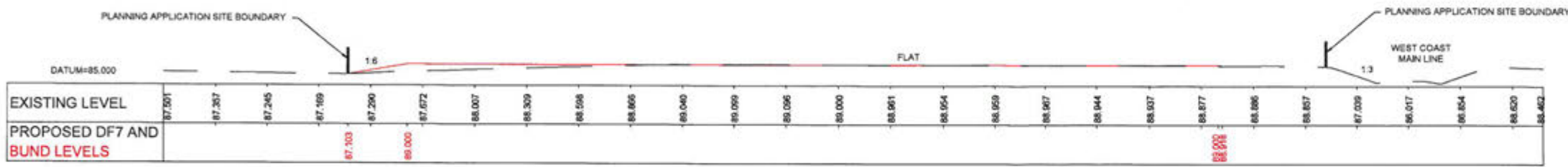


MBS/21  
MBS/21

responsibility, and derive any liability whatsoever, to any party that uses or relies on this drawing without AECOM's/Grontmij's express written consent. Do not scale this document. All measurements must be obtained from the stated dimensions.

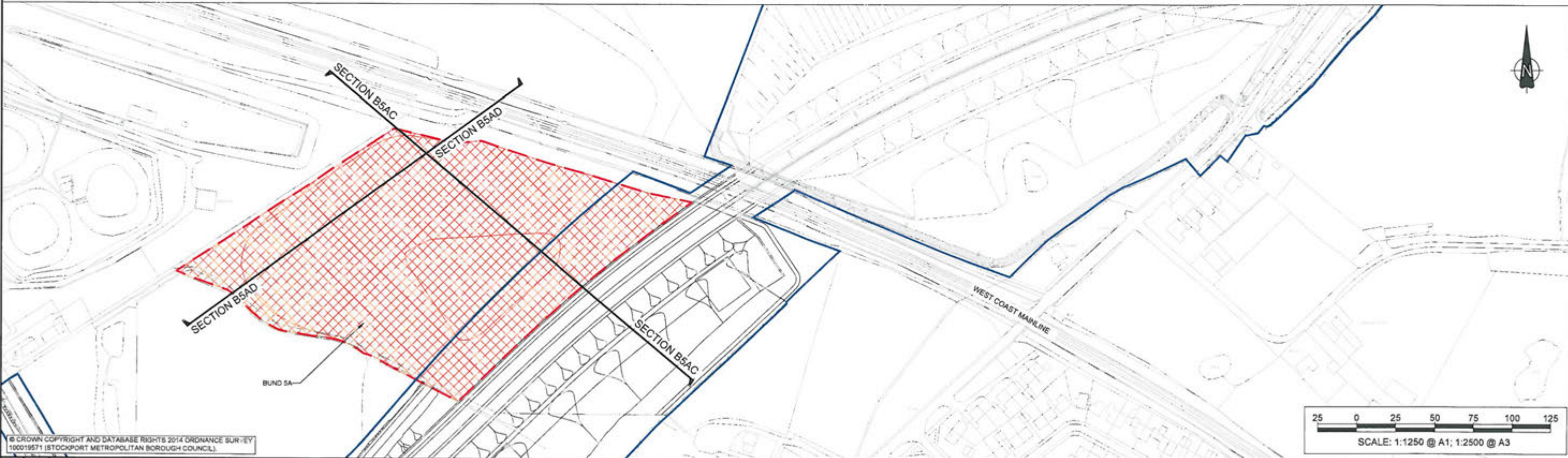


SECTION B5AC



SECTION B5AD

SCALE 1:500



REV.	DATE	AMENDMENT DETAILS	ORIG	CHKD	ENG	CAT	APP'D
P1	23.07.14	CROSS SECTIONS AMENDED	EC	AR	JR		MH
PO	19.07.14	PRELIMINARY ISSUE	AJR	AR	JR		MH

**NOTES**

- REFER TO DRAWING A6MARR-2-W-00-202-DR-001 FOR LOCATION PLAN.
- REFER TO DRAWING A6MARR-2-W-00-202-DR-002 FOR BLOCK PLAN.

**LEGEND**

- LIMIT OF LAND MADE AVAILABLE
- PLANNING APPLICATION BOUNDARY
- - - EXISTING LEVEL
- DF7
- PROPOSED
- ▣ BUND

Client:

Cheshire East Council

STOCKPORT METROPOLITAN BOROUGH COUNCIL

MANCHESTER CITY COUNCIL

Project:

A6 TO MANCHESTER AIRPORT RELIEF ROAD

carillion MORGAN SINDALL

AECOM Grontmij

**Title:**

BUND 5A SECTIONS B5AC AND B5AD

Drawn: EC	Checked: AR	Approved: MR	Scale: 1:1250
Date: 23.07.14	Date: 23.07.14	Date: 23.07.14	Original drawing size: 841 x 594 - A1
Drawing No: A6MARR-2-W-00-202-DR-004			Rev: P1