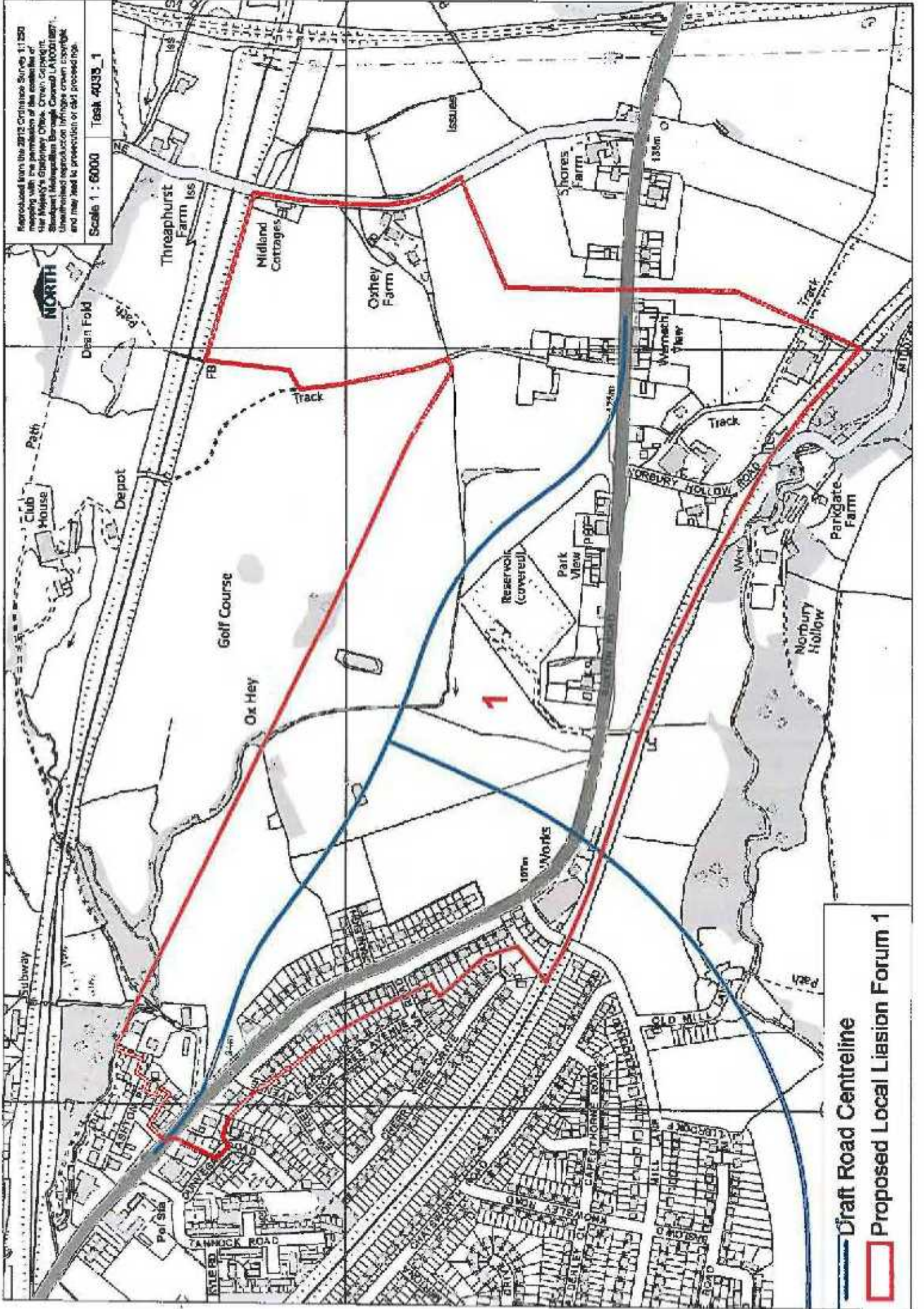

Appendix F

Reproduced from the 2013 Ordnance Survey 1:250
 mapping with the permission of the controller of
 Her Majesty's Stationery Office. Crown Copyright.
 StreetView, Midland Expressway, Central London
 StreetView, Midland Expressway, Central London
 and may need to be protected or not proceeding.

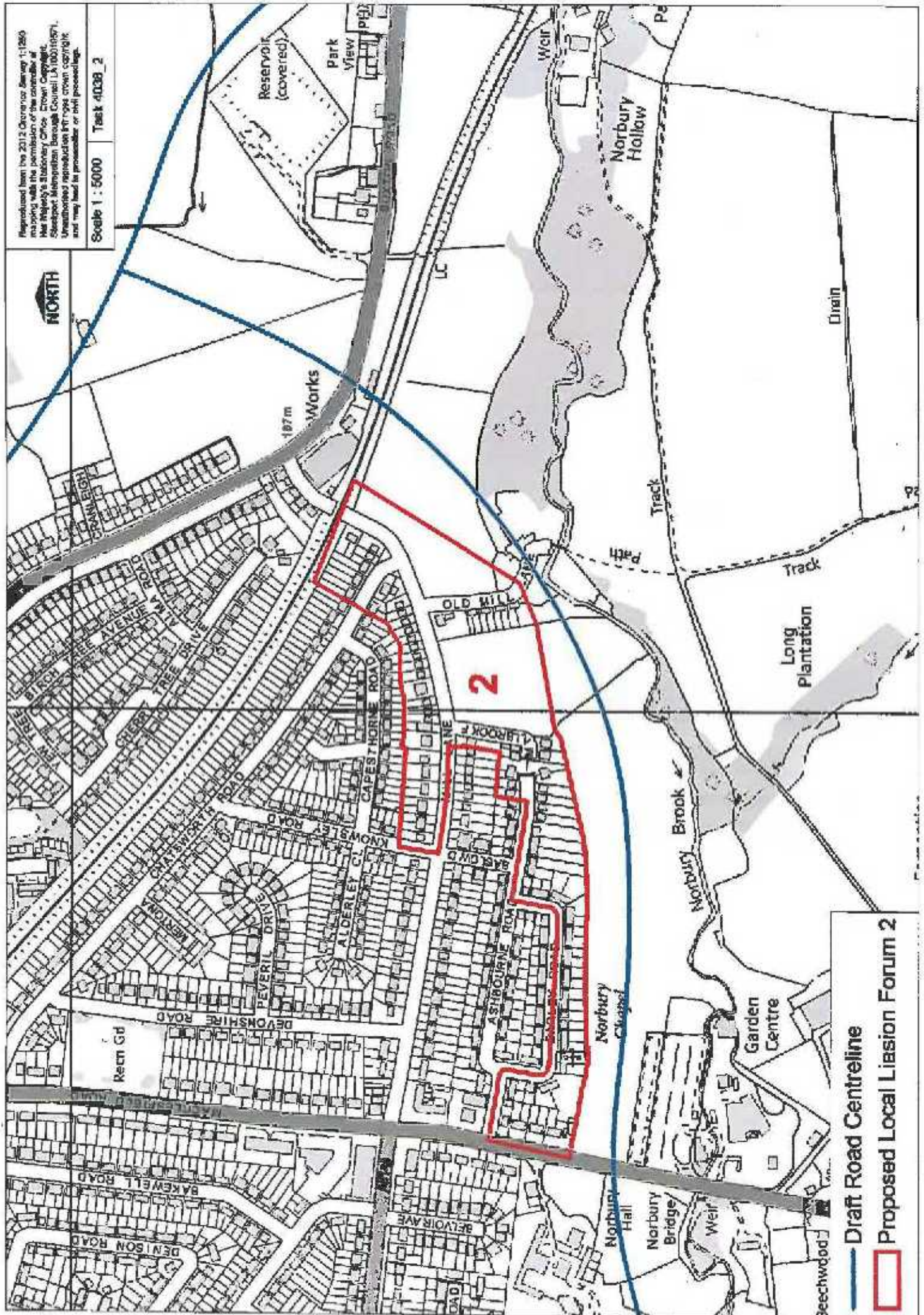
Scale 1 : 6000 Task 4033_1



— Draft Road Centreline
 — Proposed Local Liaison Forum 1

Reproduced from the 2012 Ordnance Survey 1:2500 mapping with the permission of the controller of Her Majesty's Stationery Office. Crown Copyright. Streetwise Mapping, Basemap Co. Ltd. 10010571. Unauthorised reproduction infringes crown copyright and may lead to prosecution or civil proceedings.

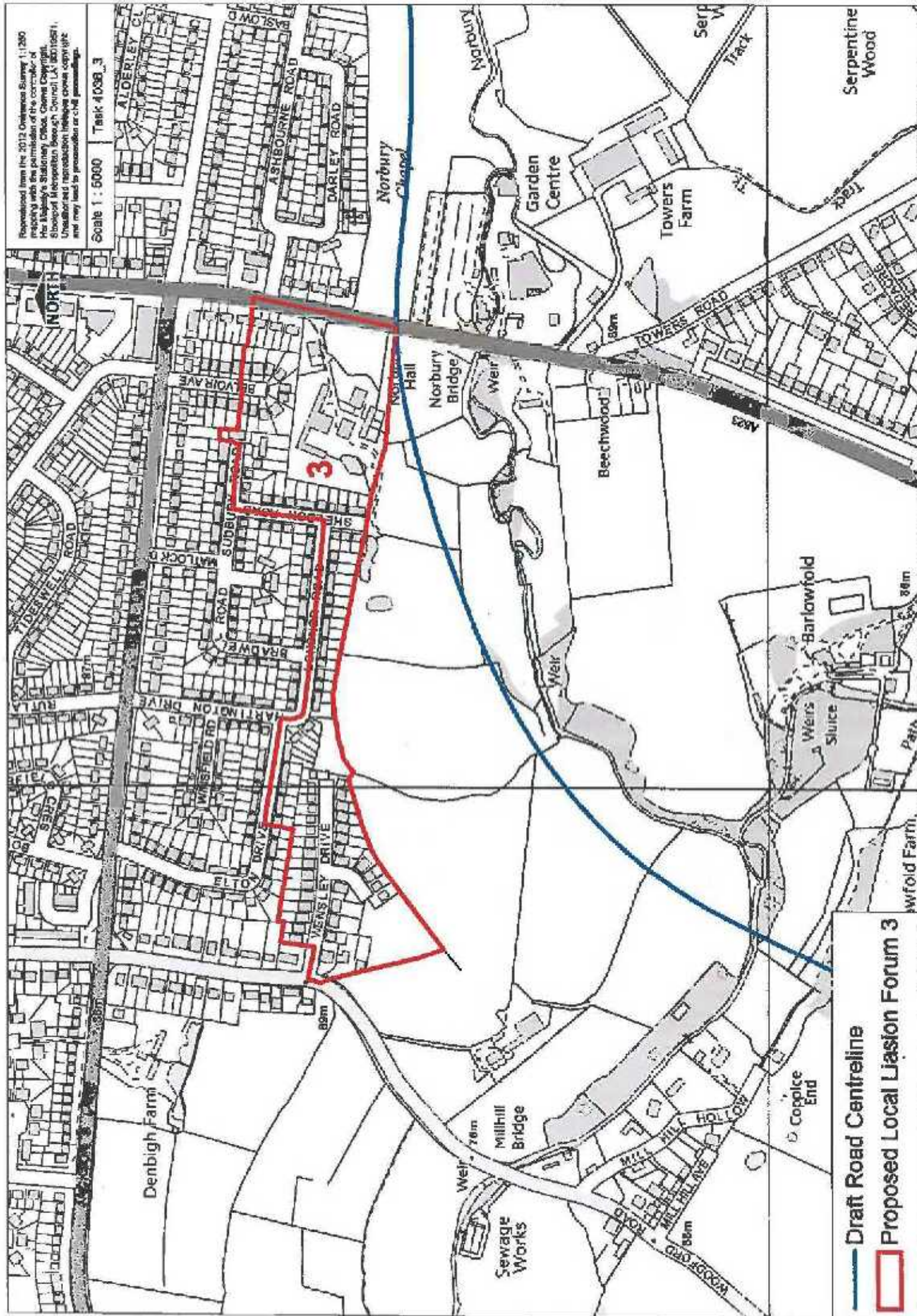
Scale 1 : 5000 Task 4038_2



- Draft Road Centreline
- Proposed Local Liaison Forum 2

Reproduced from the 2012 Ordnance Survey 1:25000 map with the permission of the controller of Her Majesty's Stationery Office. Crown Copyright. StreetMap Information (see Ordnance Survey Licence) and may be used to produce other maps and may be used to produce other maps and may be used to produce other maps.

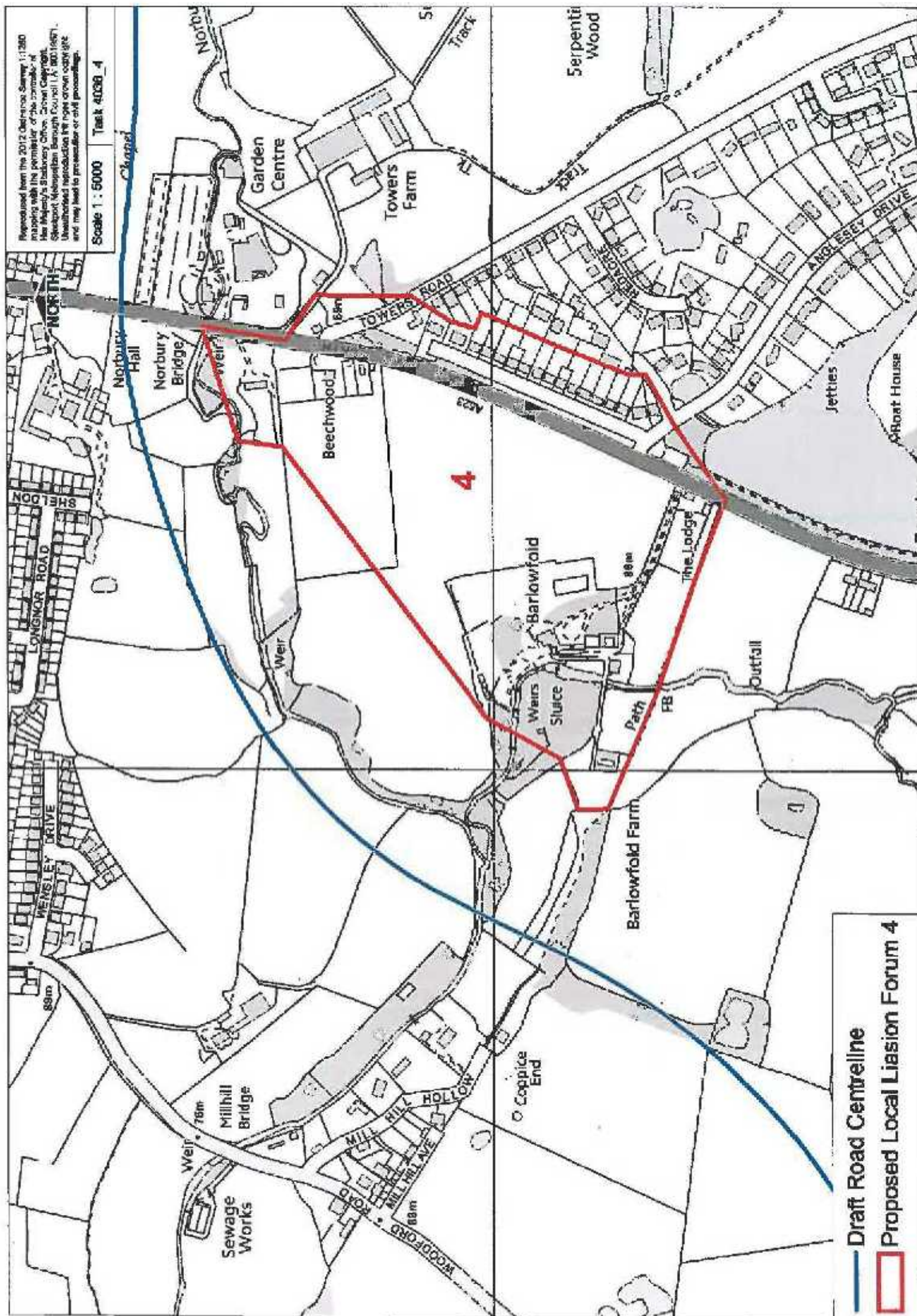
Scale 1 : 5000 Task 4038_3



- Draft Road Centreline
- Proposed Local Liaison Forum 3

Reproduced from the 2012 Ordnance Survey 1:2500 mapping with the permission of the Controller of Her Majesty's Stationery Office. Crown Copyright. Spatial Information, Borough Council (1/1/2012/1047). Unauthorised reproduction in any form, in any medium, and may lead to prosecution or civil proceedings.

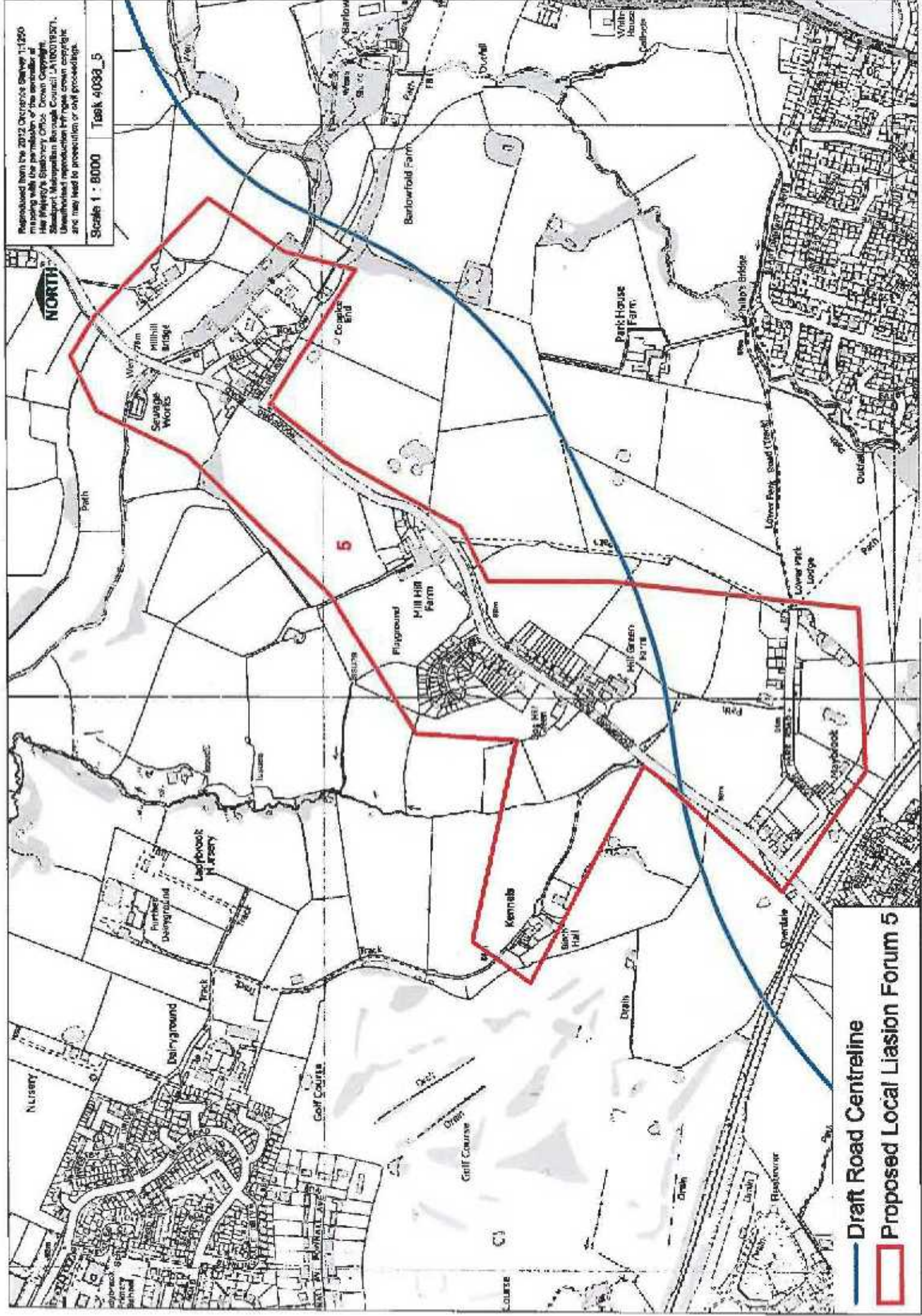
Scale 1 : 5000 Task 4038_4



- Draft Road Centrelines
- ▭ Proposed Local Liaison Forum 4

Reproduced from the 2012 Ordnance Survey 1:25000 map with the permission of the controller of Her Majesty's Stationery Office. Crown Copyright. Southampton Metropolitan Borough Council LA10001927. Unauthorised reproduction infringes crown copyright and may lead to prosecution or civil proceedings.

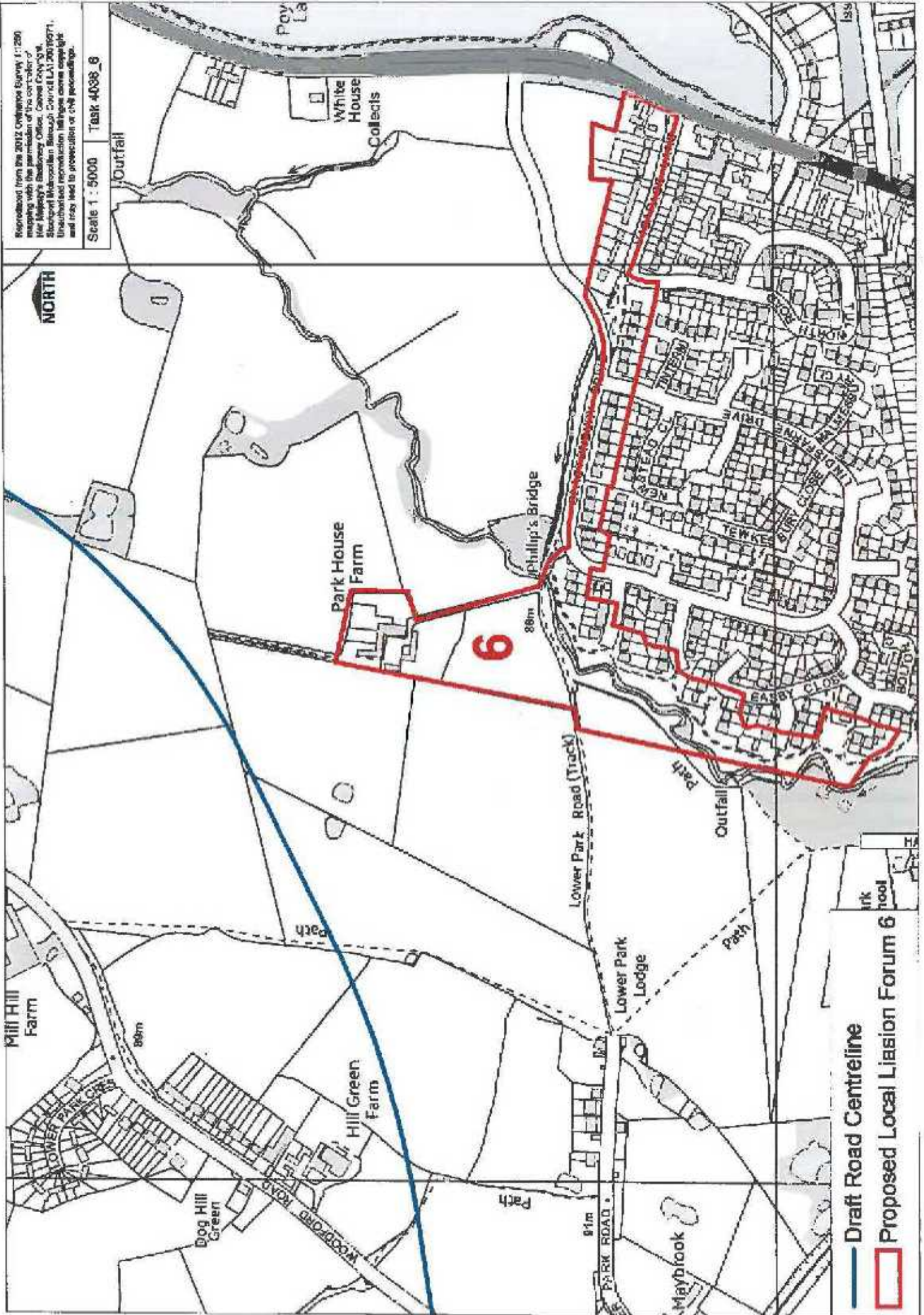
Scale 1 : 8000 Task 4033_5



-  Draft Road Centreline
-  Proposed Local Liaison Forum 5

Reproduced from the 2012 Ordnance Survey 1:250
mapping with the permission of the controller of
Her Majesty's Stationery Office. Crown Copyright © HM
Stationery Office. Licence Number LA1 200100771.
Unauthorised reproduction in whole or in part
and may lead to prosecution or civil proceedings.

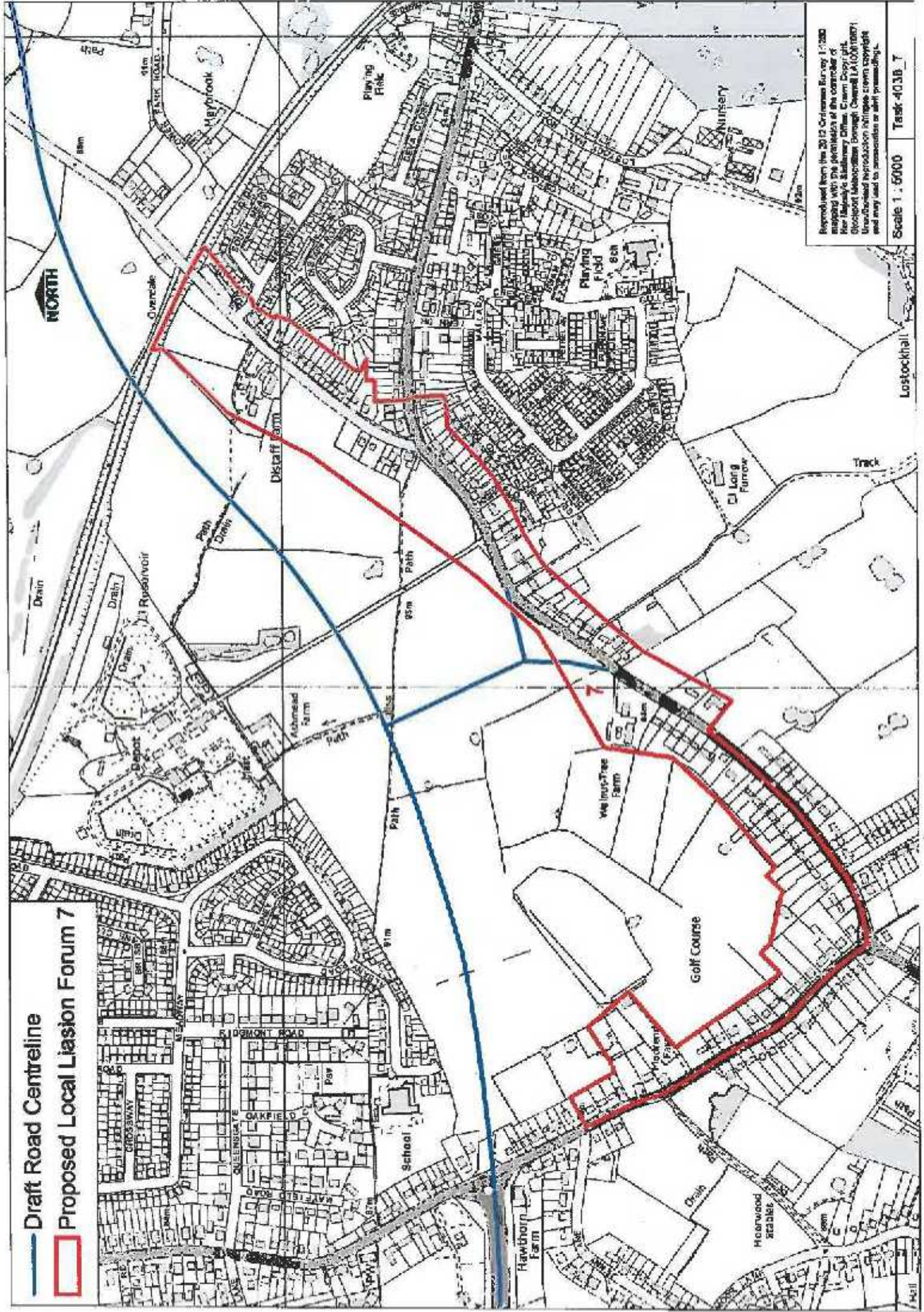
Scale 1 : 5000 TASK 4038_6



— Draft Road Centreline

— Proposed Local Liaison Forum 6

Ink
school



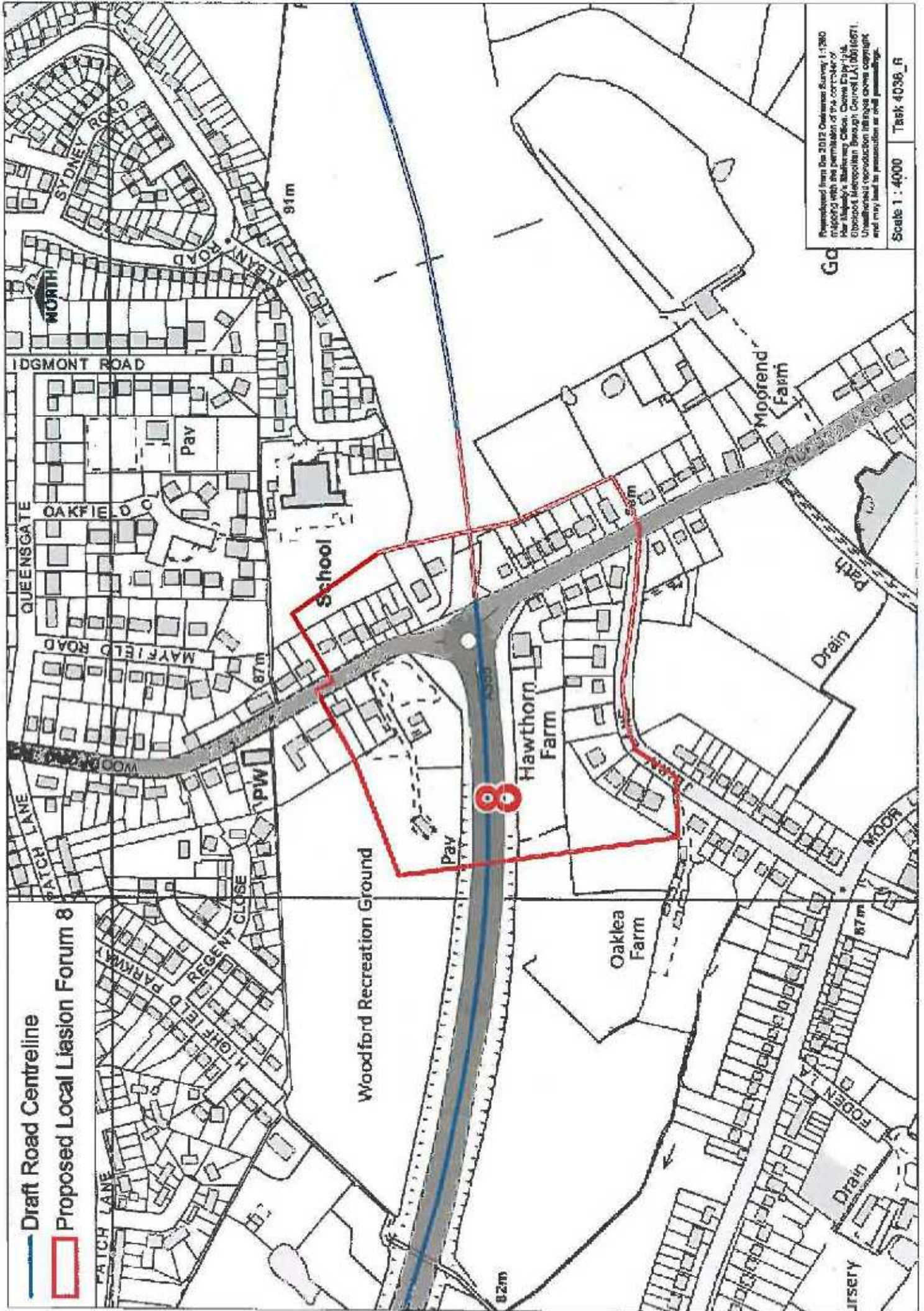
— Draft Road Centreline
 — Proposed Local Liaison Forum 7

Reproduced from the 2012 Ordnance Survey 1:5000 map (with the permission of the controller of Her Majesty's Stationery Office. Crown Copyright. Geospatial Information through Channel 1:5000 (2017). Unauthorised reproduction in any form is prohibited and may lead to prosecution or civil proceedings.

Scale 1 : 5000 Task 403B_T

Lostockhall

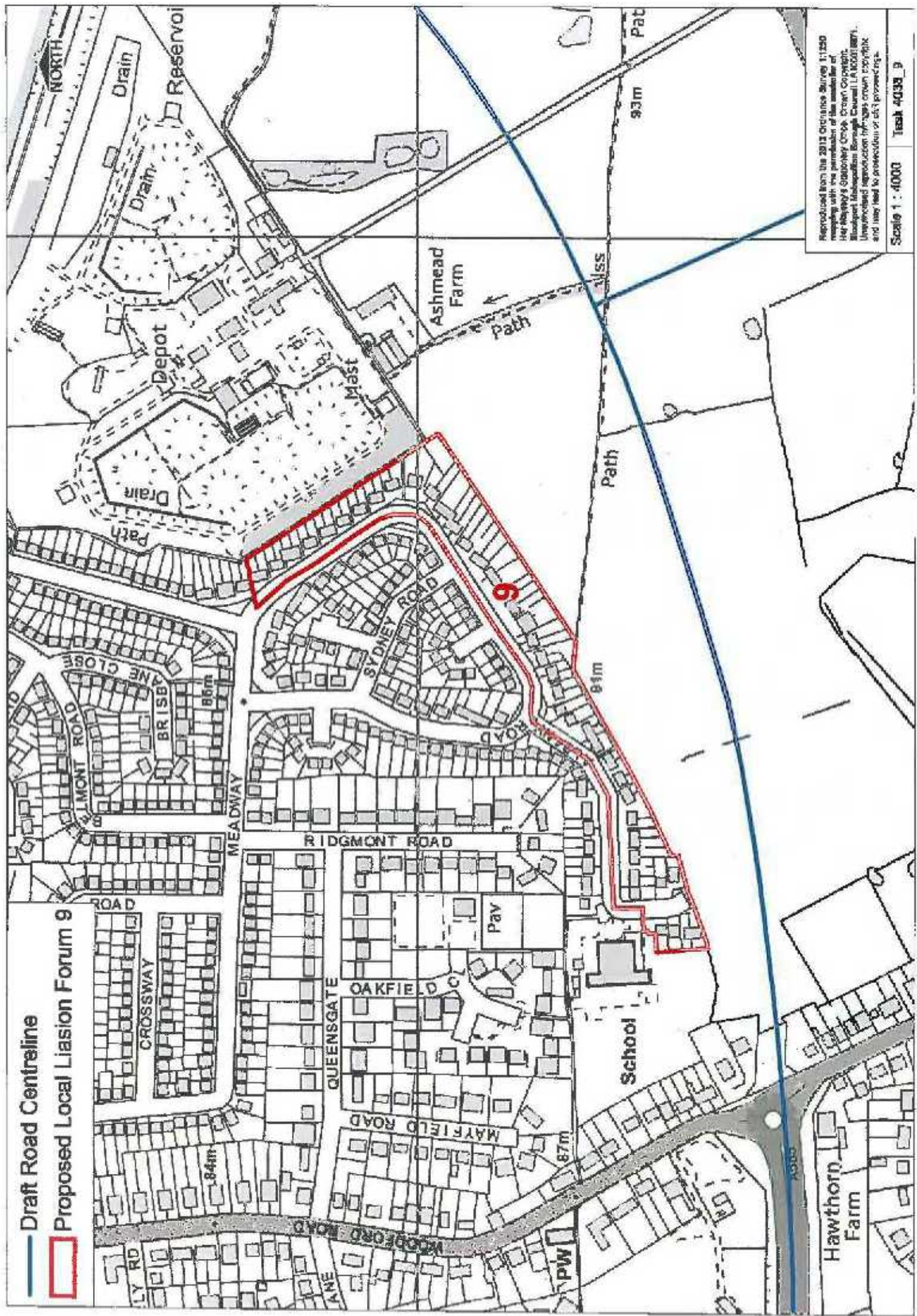
1/4/11



— Draft Road Centreline
 Proposed Local Liaison Forum 8

Prepared from the 2012 Ordnance Survey 1:250
 map data with the permission of the controller of
 Her Majesty's Stationery Office, Crown Copyright.
 © 2012 Metropolitan Borough Council LA10016071.
 Unauthorised reproduction infringes crown copyright
 and may lead to prosecution or civil proceedings.

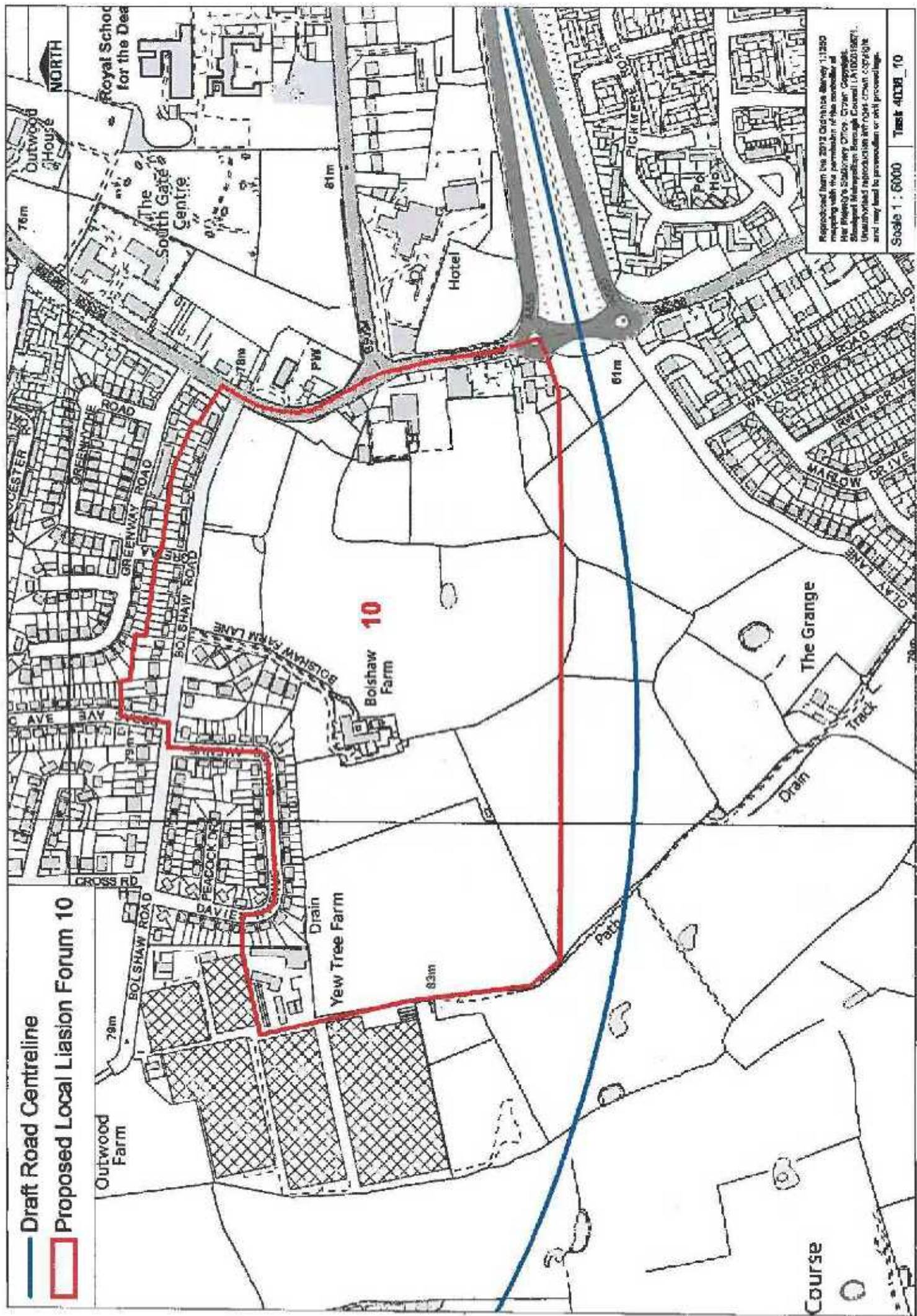
Scale 1 : 4000 Task 4036_r



- Draft Road Centreline
- Proposed Local Liaison Forum 9

Reproduced from the 2013 Ordnance Survey 1:1250 mapping with the permission of the Controller of Her Majesty's Stationery Office. Crown Copyright. Mapdata Information Borough Council LA1001181. Unauthorised reproduction in any form is prohibited and may lead to prosecution or civil proceedings.

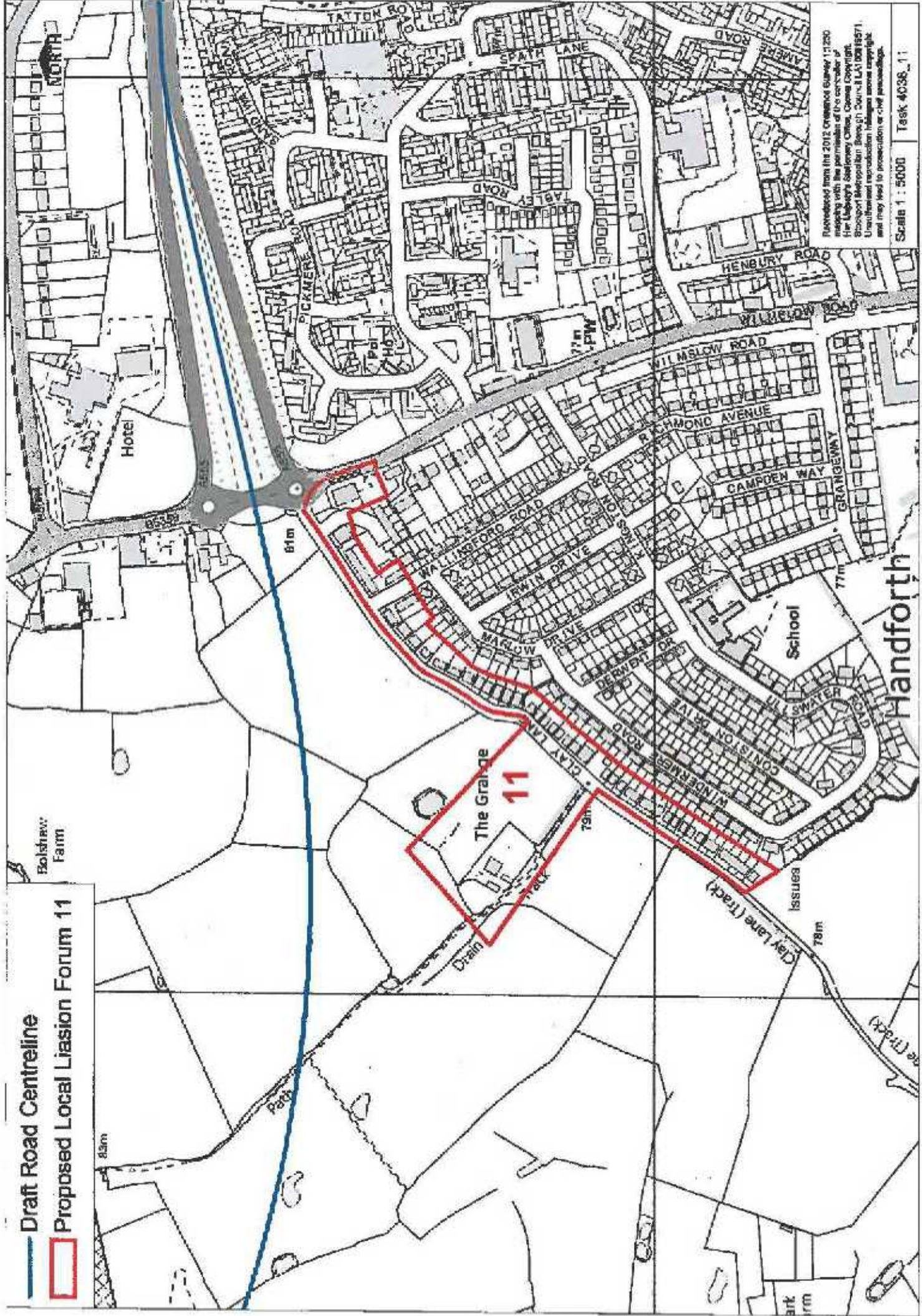
Scale 1 : 4000 Task 4033_9



— Draft Road Centreline
 Proposed Local Liaison Forum 10

Reproduced from the 2012 Ordnance Survey 1:2500 mapping with the permission of the controller of Her Majesty's Stationery Office. Crown Copyright. Streetmap Information Borough Council LA1001887. Unauthorised reproduction in any form is prohibited and may lead to proceedings or civil proceedings.

Scale 1 : 6000 Tint 40391_10

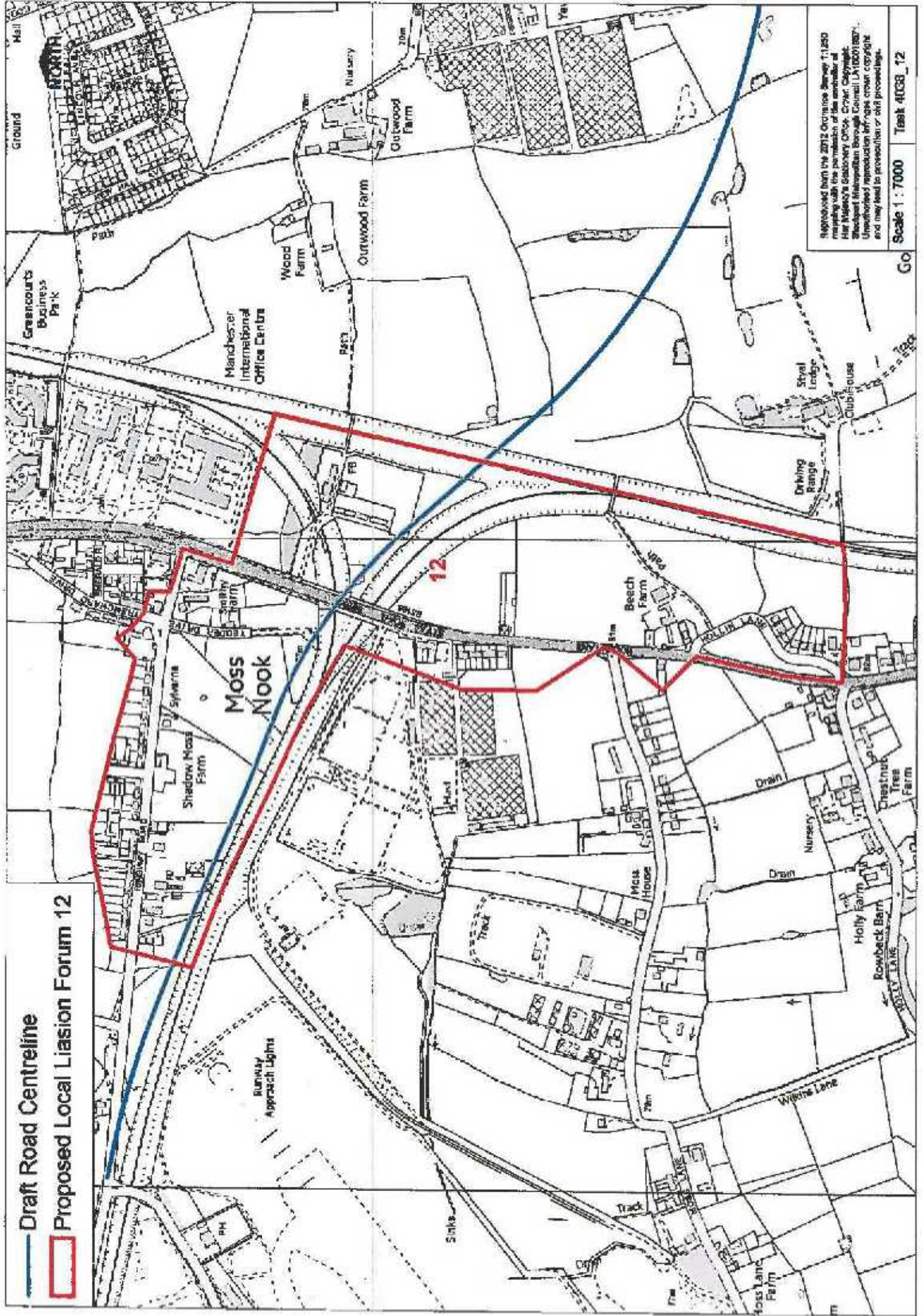


— Draft Road Centreline
 □ Proposed Local Liasion Forum 11

Reissued from the 2012 Ordnance Survey 1:25000 map with the permission of the controller of Her Majesty's Stationery Office. Copyright © 2003 Ordnance Survey. All rights reserved. Unauthorised reproduction infringes Ordnance Survey's copyright and may lead to prosecution or civil proceedings.

Scale 1 : 5000 Task 4C36_11

Handforth



— Draft Road Centreline
 □ Proposed Local Liaison Forum 12

Reproduced from the 2012 Ordnance Survey 1:250 map with the permission of the controller of Her Majesty's Stationery Office. Crown Copyright. Shared Information Bureau Council (SIB/C) 2012. Unauthorised reproduction infringes crown copyright and may lead to prosecution or civil proceedings.

Scale 1 : 7000 Task 4033_12

Go