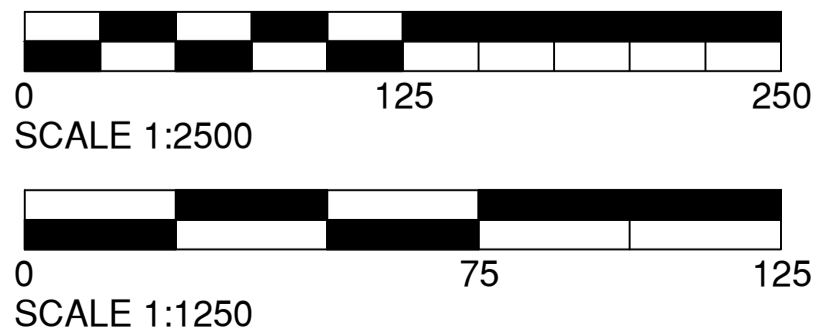


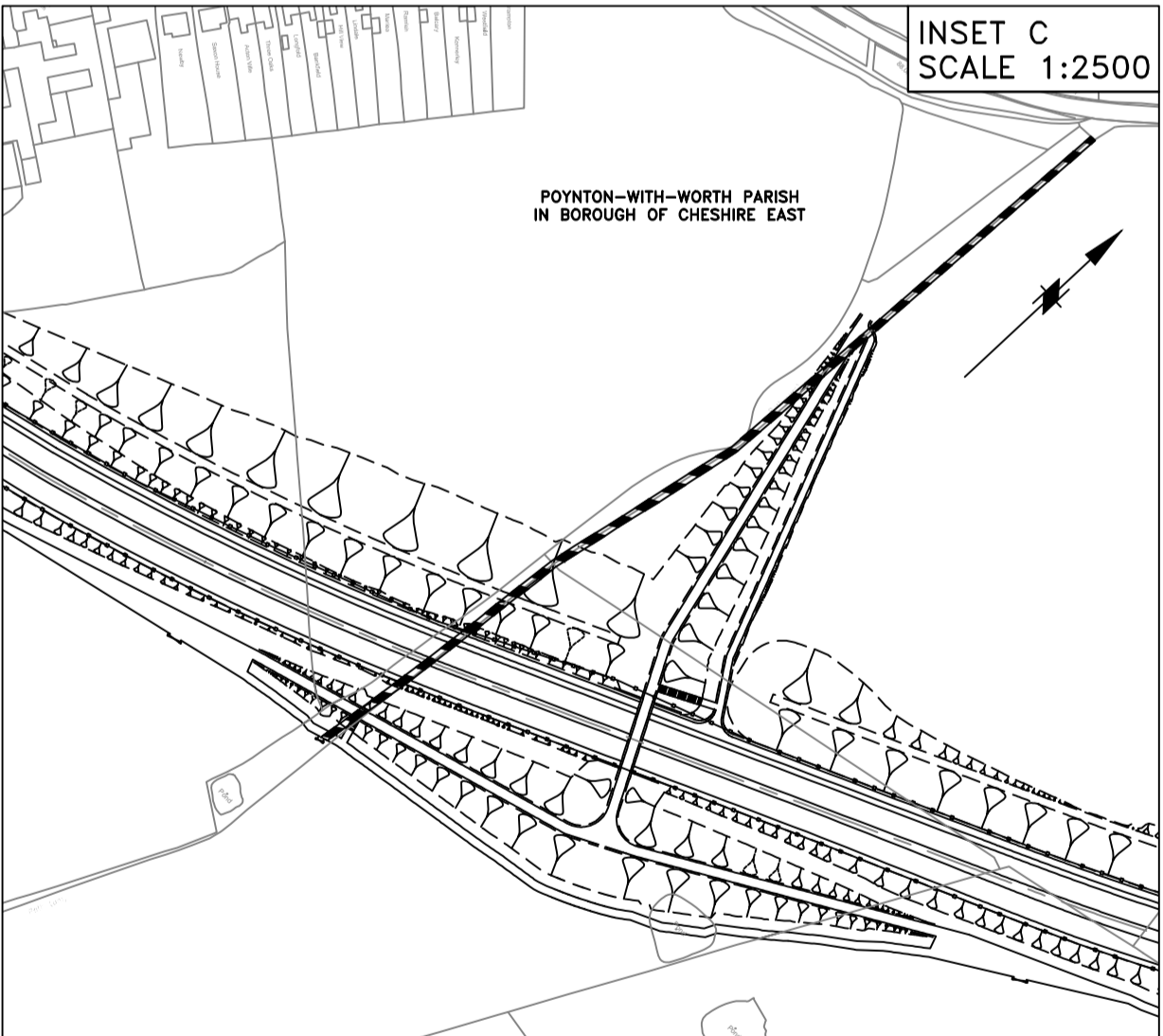
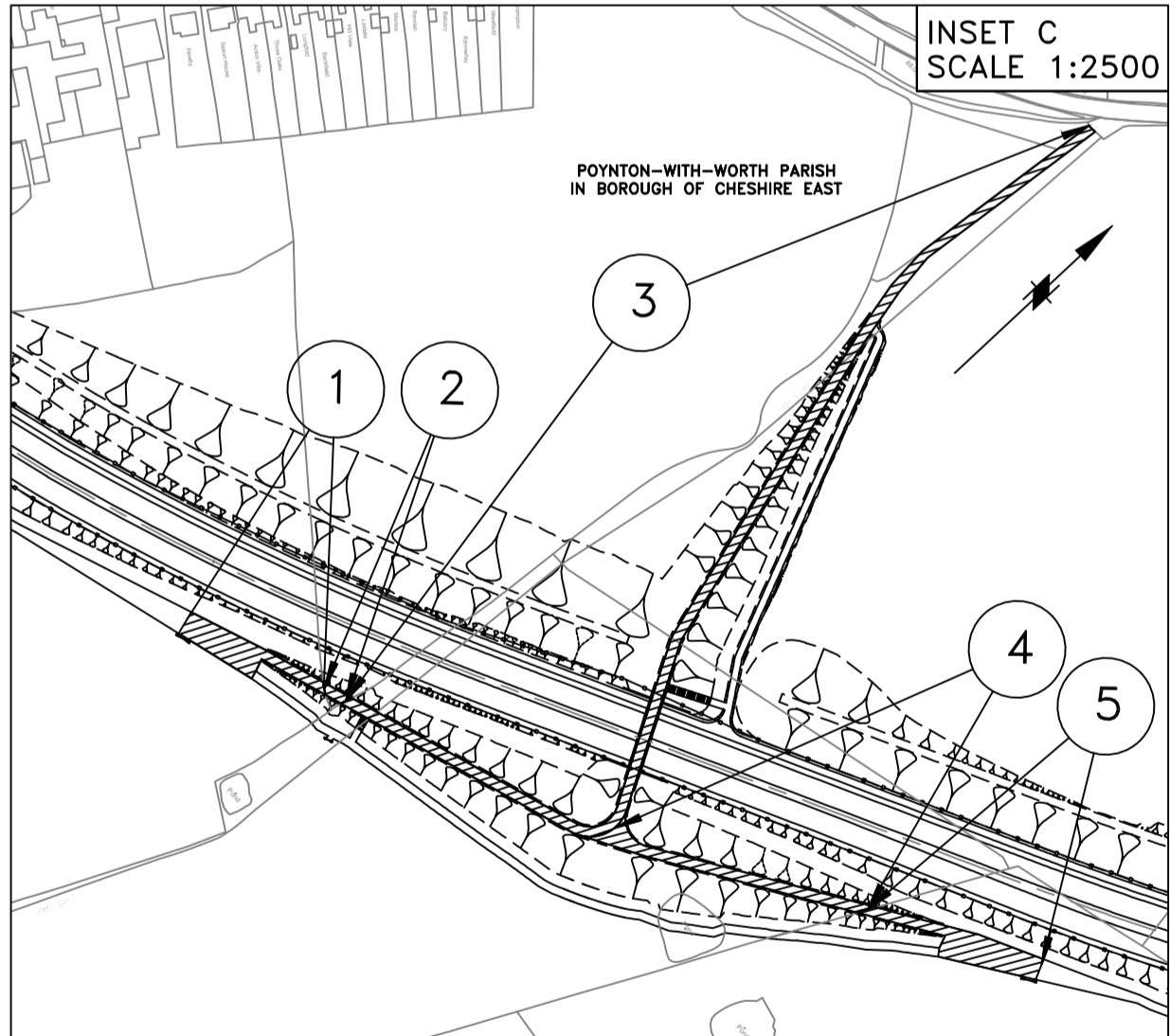
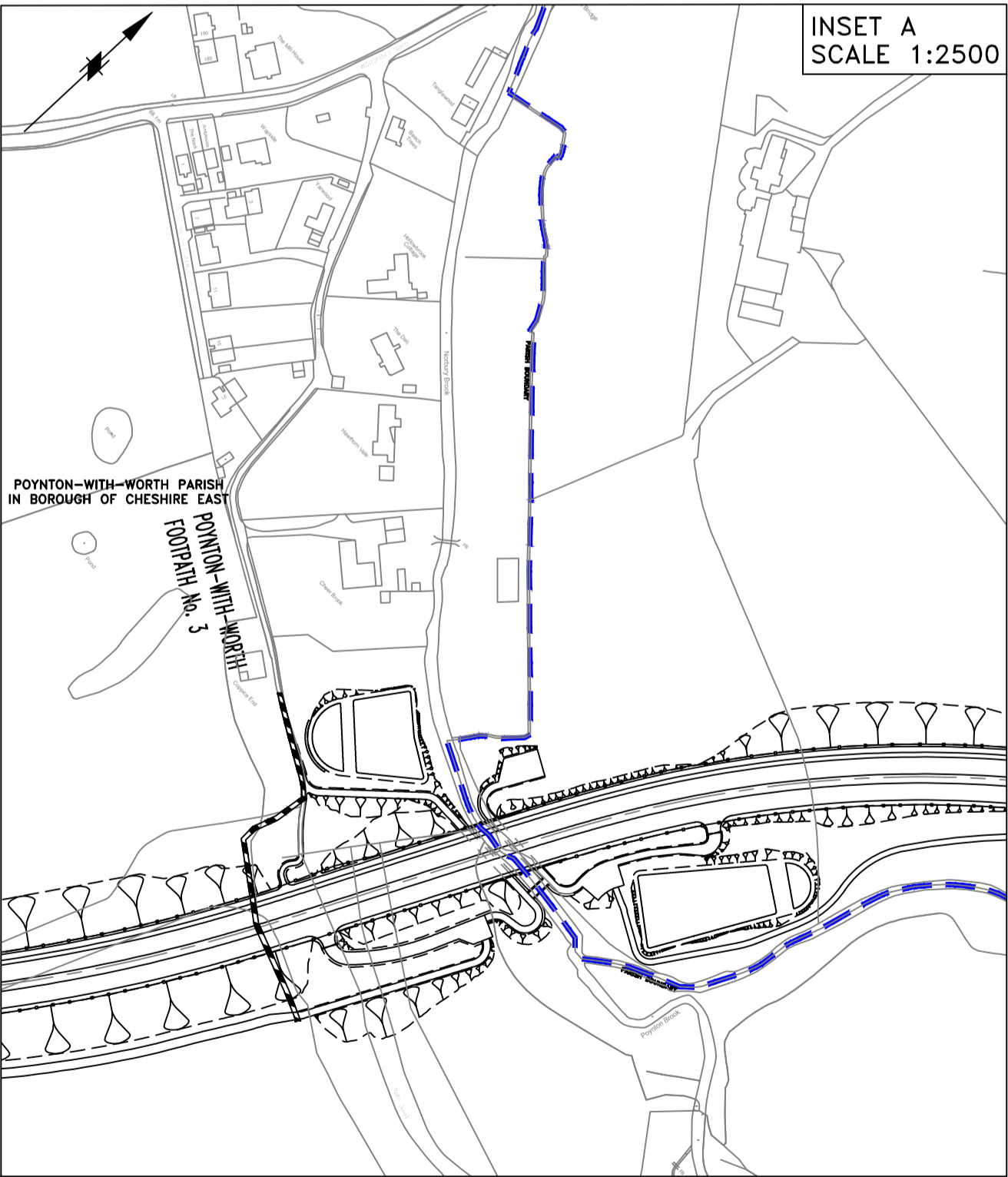
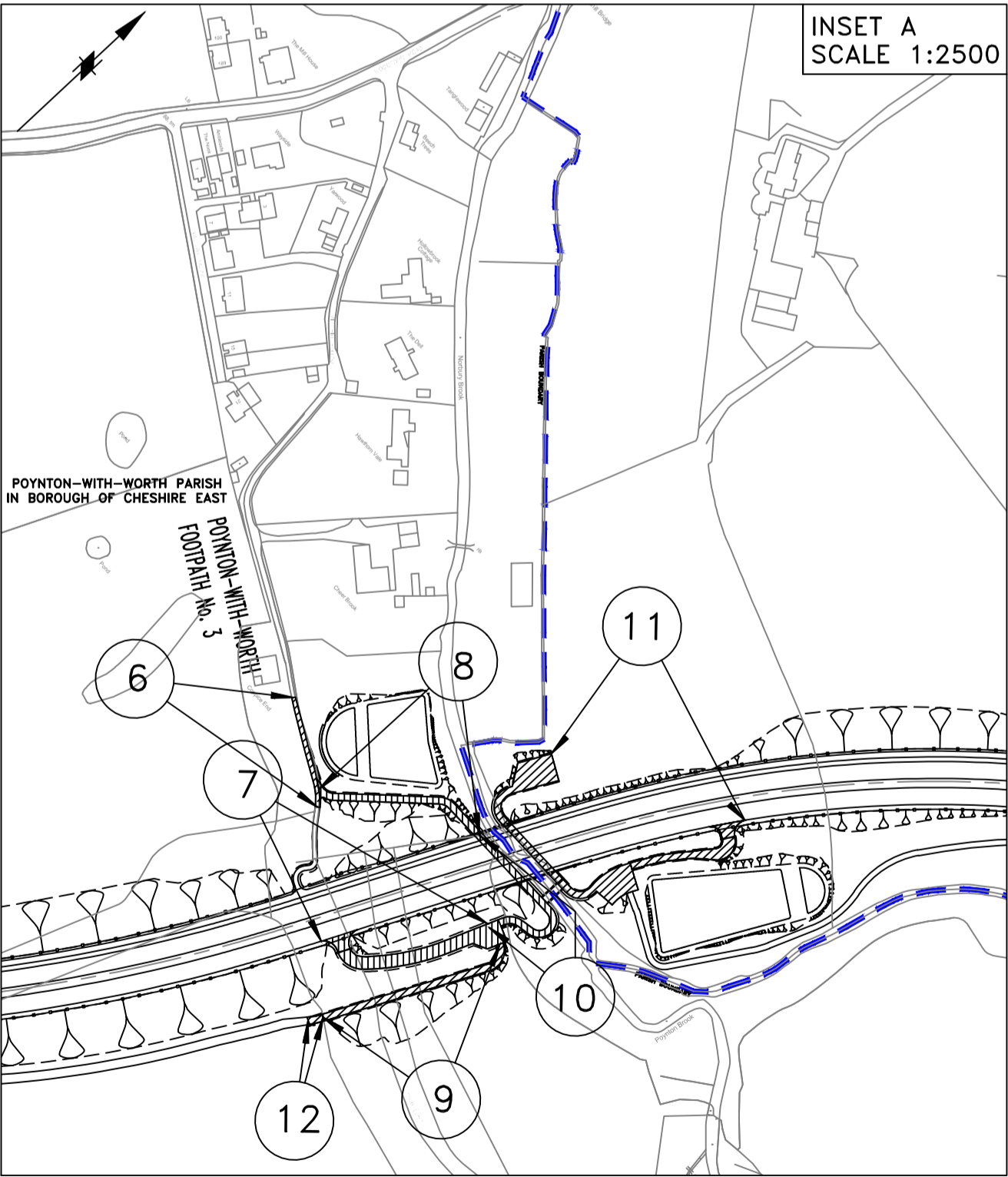
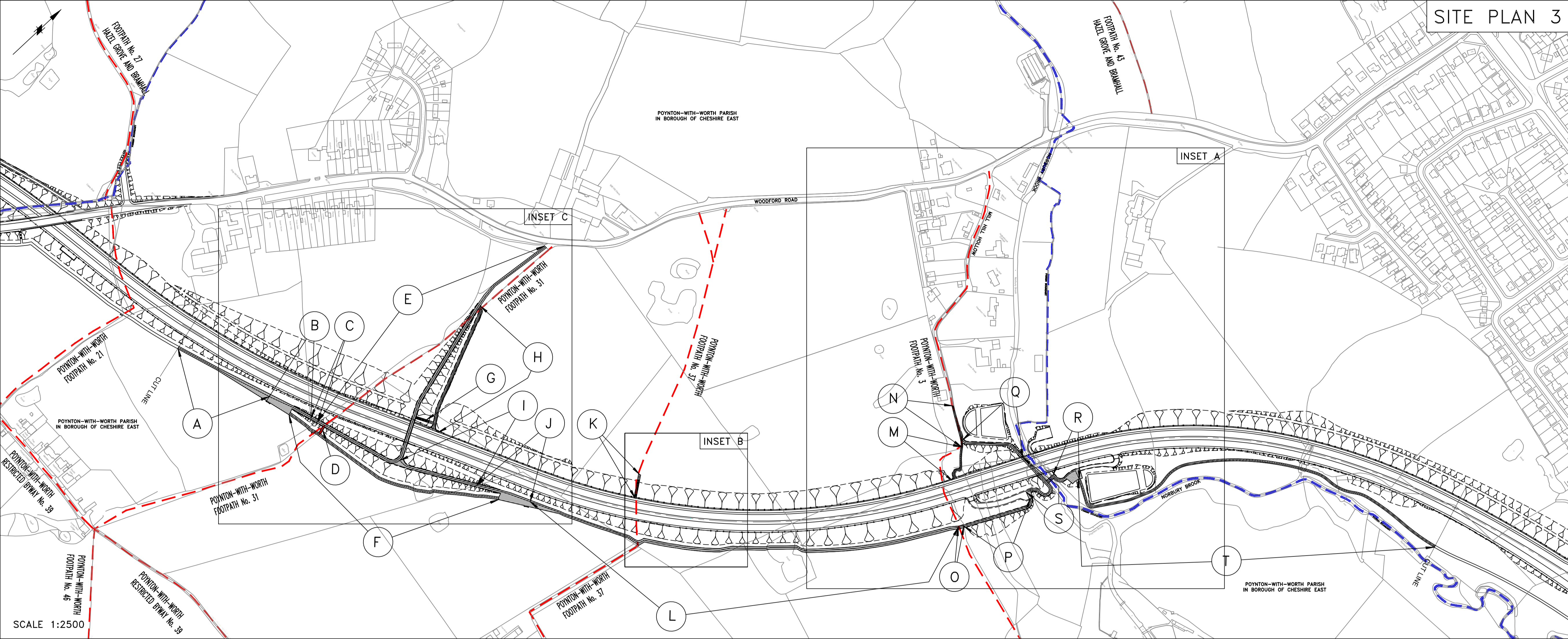
NOTE
ALONG THE ROUTE LABELLED 'H' AND 'G' A NEW PRIVATE
MEANS OF ACCESS LABELLED '7' AND '10' (WHICH WILL BE
SUBJECT TO VEHICULAR RIGHTS) IS TO BE PROVIDED AND
SUBJECT THERETO, THE FOOTPATHS LABELLED 'H' AND 'G'
ARE TO BE PROVIDED.

NOTE
ALONG THE ROUTE LABELLED 'F' A NEW PRIVATE MEANS
OF ACCESS LABELLED '33' (WHICH WILL BE SUBJECT TO
VEHICULAR RIGHTS) IS TO BE PROVIDED AND SUBJECT
THERETO, THE FOOTPATH LABELLED 'F' IS TO BE PROVIDED.

This map is reproduced from Ordnance Survey material
with the permission of Ordnance Survey on behalf
of the Controller of Her Majesty's Stationery Office
© Crown copyright. Unauthorised reproduction infringes
Crown copyright and may lead to prosecution or civil
proceedings. Stockport Metropolitan Borough Council
100019571 2010



A6 BUXTON ROAD, FOOTPATHS FP65, FP66, AND OTHER ALTERATIONS
THE METROPOLITAN BOROUGH OF STOCKPORT (HAZEL GROVE (A6)
TO MANCHESTER AIRPORT A555 CLASSIFIED ROAD) SIDE ROADS ORDER 2013



NOTE
ALONG THE ROUTE LABELLED 'E' A NEW PRIVATE MEANS OF ACCESS LABELLED '3' (WHICH WILL BE SUBJECT TO VEHICULAR RIGHTS) IS TO BE PROVIDED AND SUBJECT THERETO, THE FOOTPATH LABELLED 'E' IS TO BE PROVIDED

NOTE
ALONG THE ROUTE LABELLED 'J' A NEW PRIVATE MEANS OF ACCESS LABELLED '5' (WHICH WILL BE SUBJECT TO VEHICULAR RIGHTS) IS TO BE PROVIDED AND SUBJECT THERETO, THE FOOTPATH LABELLED 'J' IS TO BE PROVIDED

NOTE
ALONG THE ROUTE LABELLED 'S' A NEW PRIVATE MEANS OF ACCESS LABELLED '10' (WHICH WILL BE SUBJECT TO VEHICULAR RIGHTS) IS TO BE PROVIDED AND SUBJECT THERETO, THE FOOTPATH LABELLED 'S' IS TO BE PROVIDED

NOTE
ALONG THE ROUTE LABELLED 'P' A NEW PRIVATE MEANS OF ACCESS LABELLED '9' (WHICH WILL BE SUBJECT TO VEHICULAR RIGHTS) IS TO BE PROVIDED AND SUBJECT THERETO, THE FOOTPATH LABELLED 'P' IS TO BE PROVIDED

NOTE
ALONG THE ROUTE LABELLED 'O' A NEW PRIVATE MEANS OF ACCESS LABELLED '12' (WHICH WILL BE SUBJECT TO VEHICULAR RIGHTS) IS TO BE PROVIDED AND SUBJECT THERETO, THE FOOTPATH LABELLED 'O' IS TO BE PROVIDED

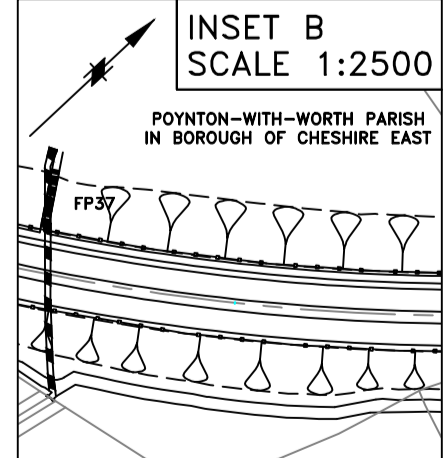
NOTE
ALONG THE ROUTE LABELLED 'I' A NEW PRIVATE MEANS OF ACCESS LABELLED '4' (WHICH WILL BE SUBJECT TO VEHICULAR RIGHTS) IS TO BE PROVIDED AND SUBJECT THERETO, THE FOOTPATH LABELLED 'I' IS TO BE PROVIDED.

NOTE
ALONG THE ROUTE LABELLED 'C' A NEW PRIVATE MEANS OF ACCESS LABELLED '2' (WHICH WILL BE SUBJECT TO VEHICULAR RIGHTS) IS TO BE PROVIDED AND SUBJECT THERETO, THE FOOTPATH LABELLED 'C' IS TO BE PROVIDED

NOTE
ALONG THE ROUTE LABELLED 'B' A NEW PRIVATE MEANS OF ACCESS LABELLED '1' (WHICH WILL BE SUBJECT TO VEHICULAR RIGHTS) IS TO BE PROVIDED AND SUBJECT THERETO, THE FOOTPATH LABELLED 'B' IS TO BE PROVIDED

NOTE
ALONG THE ROUTE LABELLED 'N' A NEW PRIVATE MEANS OF ACCESS LABELLED '8' (WHICH WILL BE SUBJECT TO VEHICULAR RIGHTS) IS TO BE PROVIDED AND SUBJECT THERETO, THE FOOTPATH LABELLED 'N' IS TO BE PROVIDED

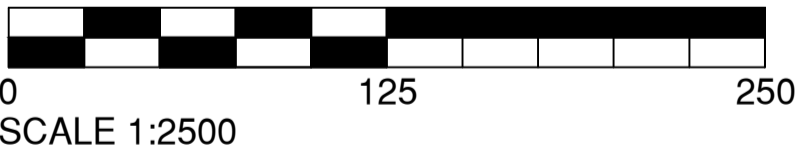
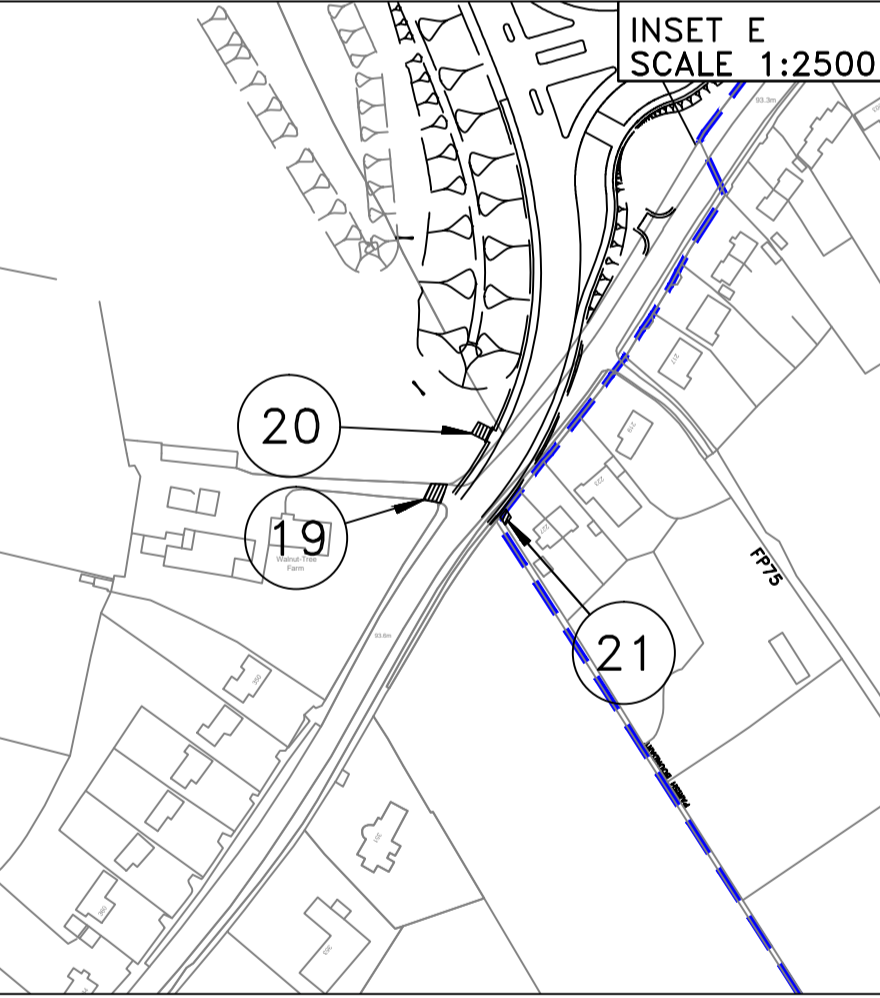
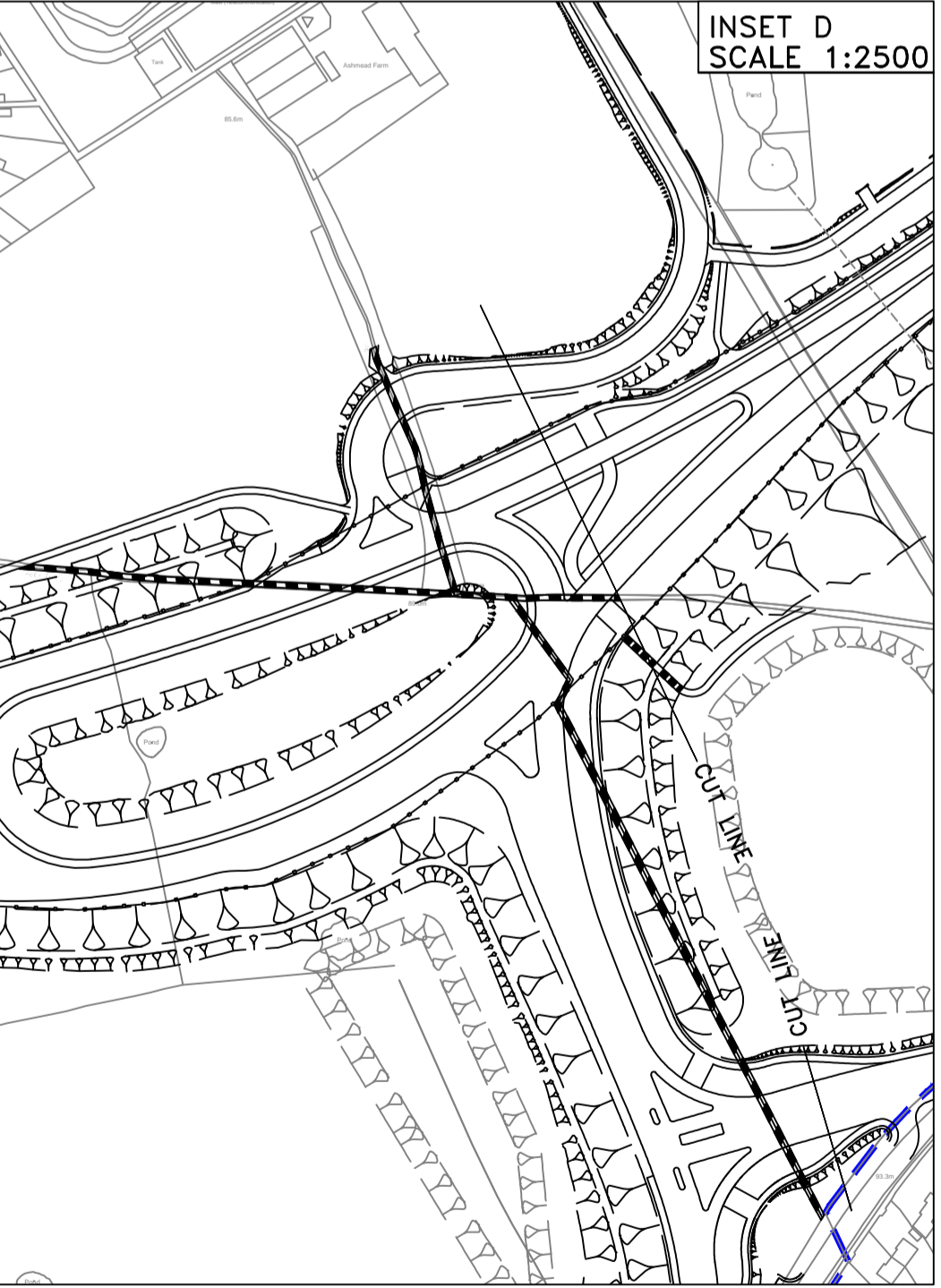
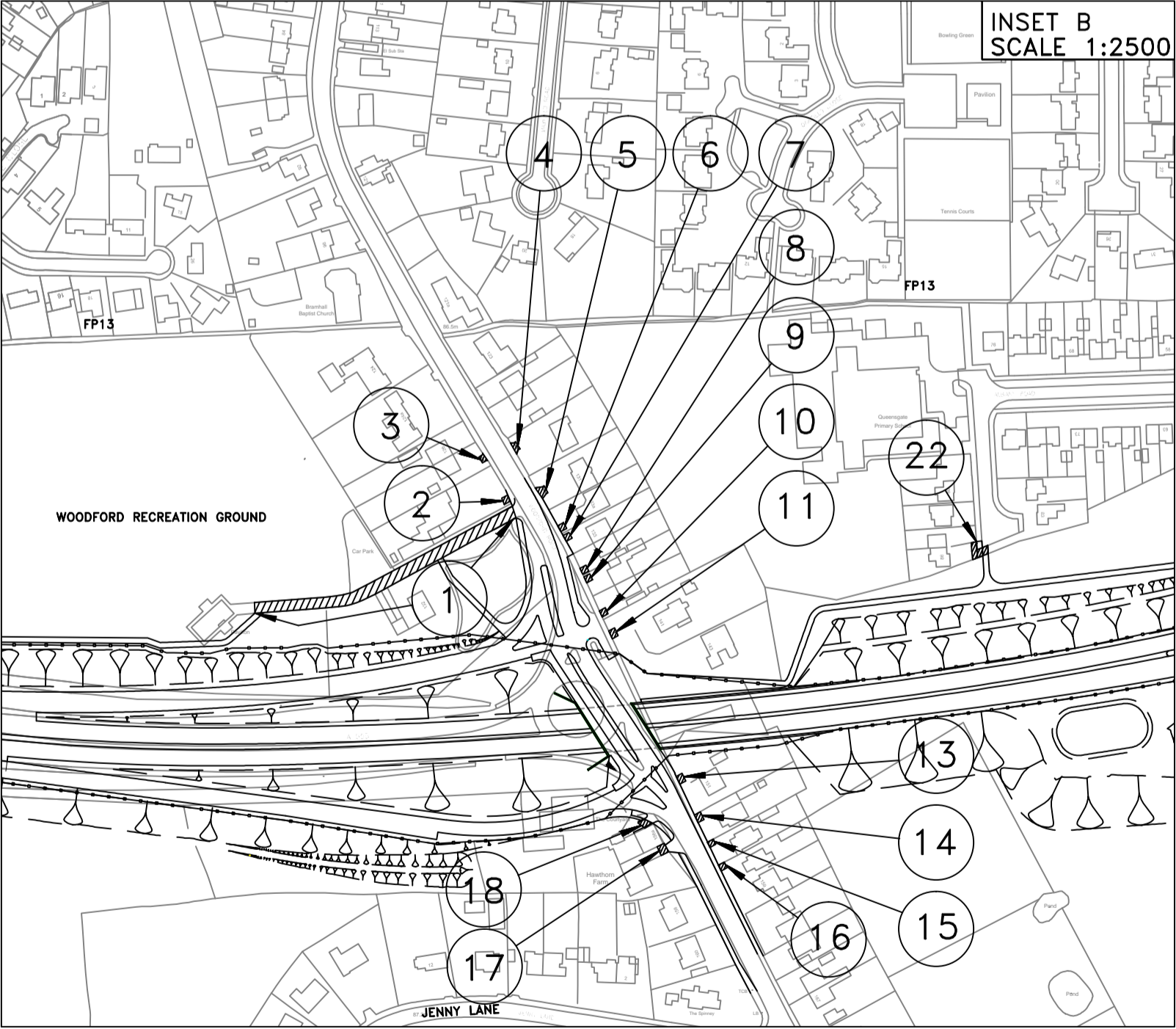
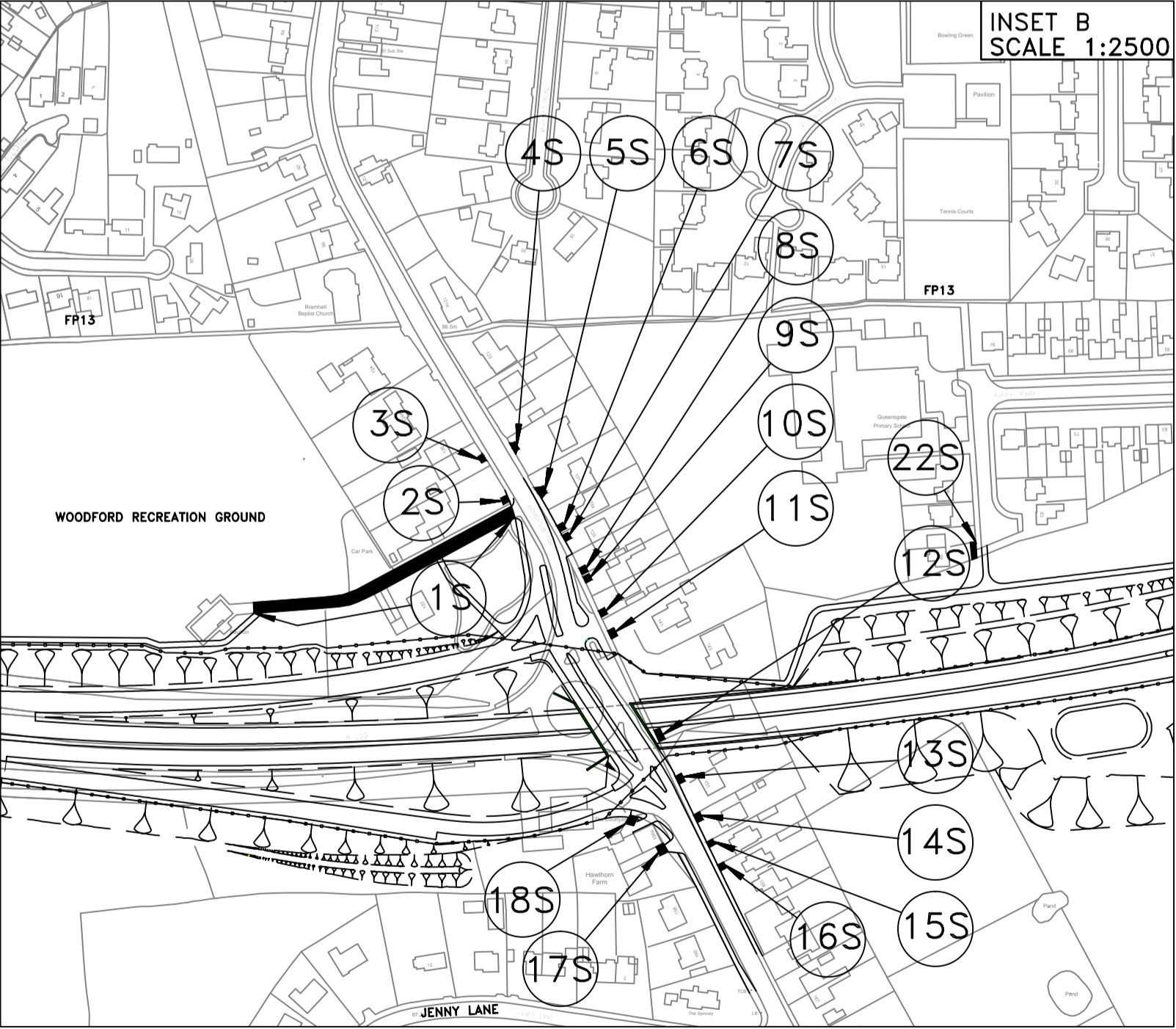
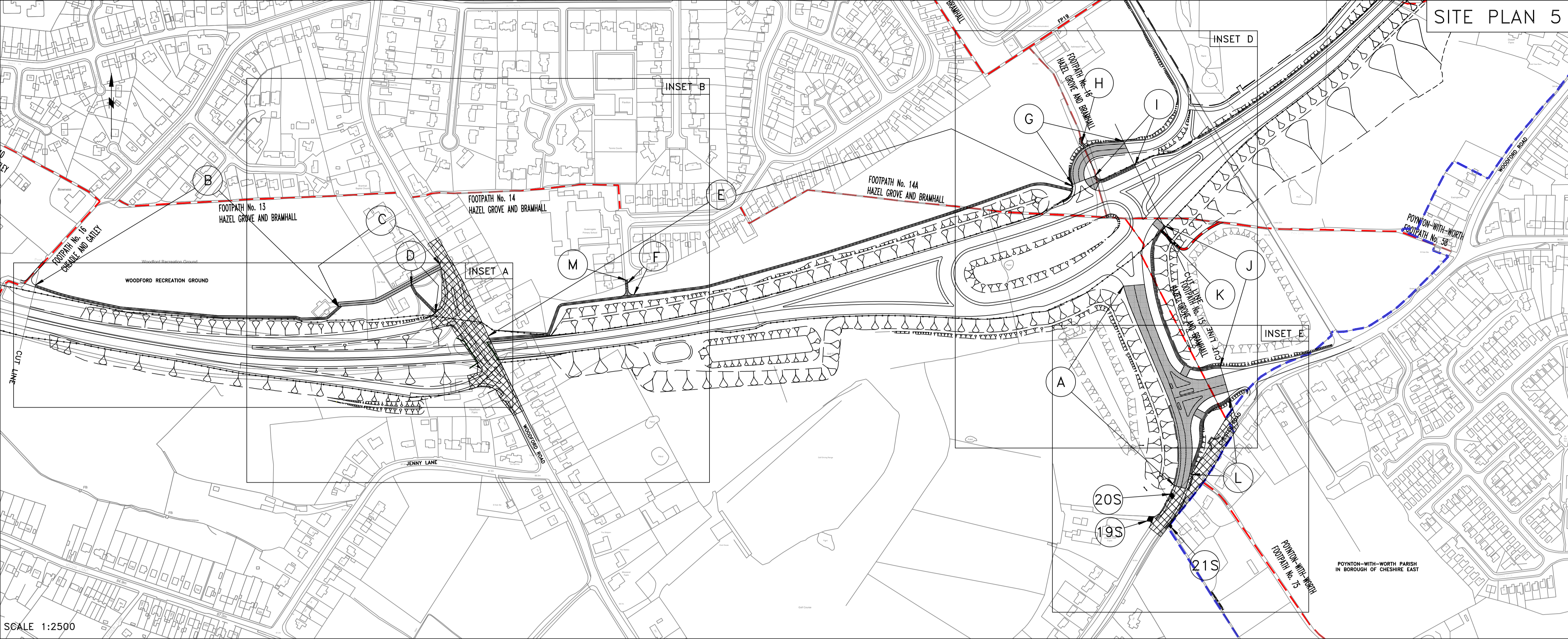
NOTE
ALONG THE ROUTE LABELLED 'Q' A NEW PRIVATE MEANS OF ACCESS LABELLED '6' (WHICH WILL BE SUBJECT TO VEHICULAR RIGHTS) IS TO BE PROVIDED AND SUBJECT THERETO, THE FOOTPATH LABELLED 'Q' IS TO BE PROVIDED



This map is reproduced from Ordnance Survey material with the permission of Ordnance Survey on behalf of the Controller of Her Majesty's Stationery Office © Crown copyright. Unauthorised reproduction infringes Crown copyright and may lead to prosecution or civil proceedings. Stockport Metropolitan Borough Council 100019571 2010

MILL HILL HOLLOW, FOOTPATHS FP31, FP37 & FP3 AND OTHER ALTERATIONS
THE METROPOLITAN BOROUGH OF STOCKPORT (HAZEL GROVE (A6)
TO MANCHESTER AIRPORT A555 CLASSIFIED ROAD) SIDE ROADS ORDER 2013





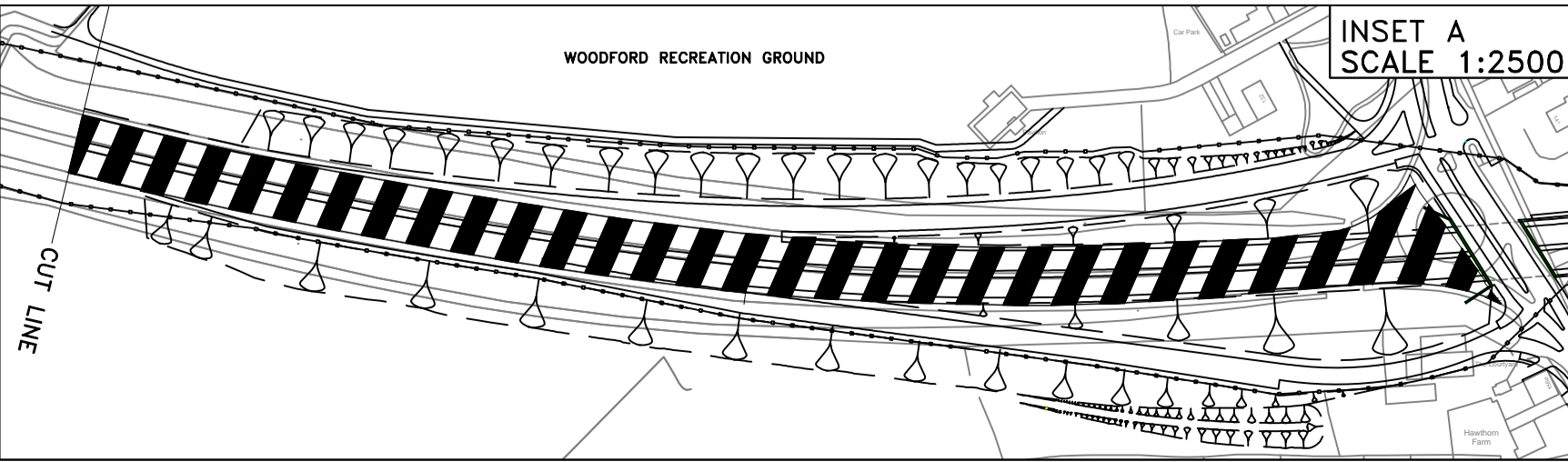
This map is reproduced from Ordnance Survey material with the permission of Ordnance Survey on behalf of the Controller of Her Majesty's Stationary Office. © Crown copyright. Unauthorised reproduction infringes Crown copyright and may lead to prosecution or civil proceedings. Stockport Metropolitan Borough Council 100019571 2010

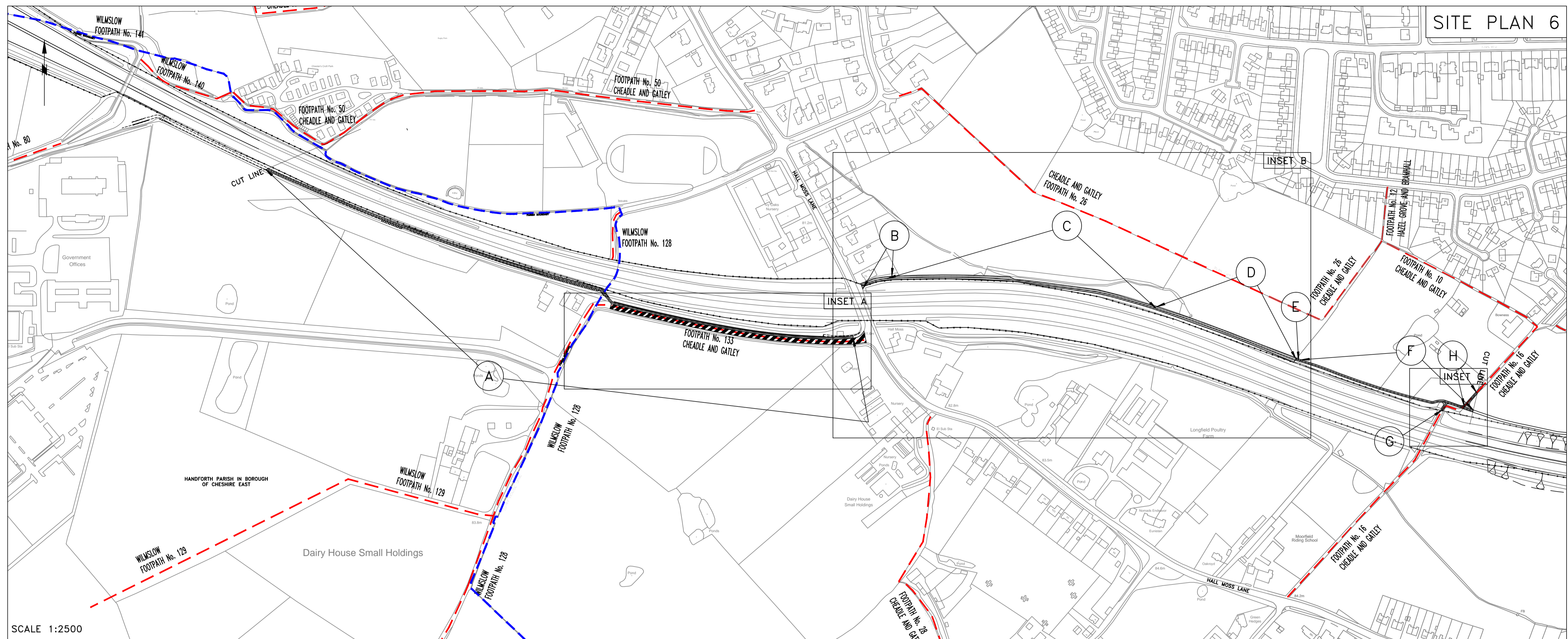
NOTE
ALONG THIS ROUTE LABELLED 'C' A NEW PRIVATE MEANS OF ACCESS LABELLED '1' (WHICH WILL BE SUBJECT TO VEHICULAR RIGHTS) IS TO BE PROVIDED AND SUBJECT THERETO, THE BRIDLEWAY LABELLED 'C' IS TO BE PROVIDED.

NOTE
ALONG THIS ROUTE LABELLED 'M' A NEW PRIVATE MEANS OF ACCESS LABELLED '22' (WHICH WILL BE SUBJECT TO VEHICULAR RIGHTS) IS TO BE PROVIDED AND SUBJECT THERETO, THE CYCLE TRACK WITH A RIGHT OF WAY ON FOOT LABELLED 'M' IS TO BE PROVIDED.

A555, A5149 CHESTER RD & A5102 WOODFORD RD, FOOTPATHS FP14A, FP15, FP16 AND OTHER ALTERATIONS

THE METROPOLITAN BOROUGH OF STOCKPORT (HAZEL GROVE (A6) TO MANCHESTER AIRPORT A555 CLASSIFIED ROAD) SIDE ROADS ORDER 2013





NOTE
ALONG THE ROUTE LABELLED 'B' A NEW PRIVATE MEANS
OF ACCESS LABELLED '4' (WHICH WILL BE SUBJECT TO
VEHICULAR RIGHTS) IS TO BE PROVIDED AND SUBJECT
THERETO, THE BRIDLEWAY LABELLED 'B' IS TO BE PROVIDED.

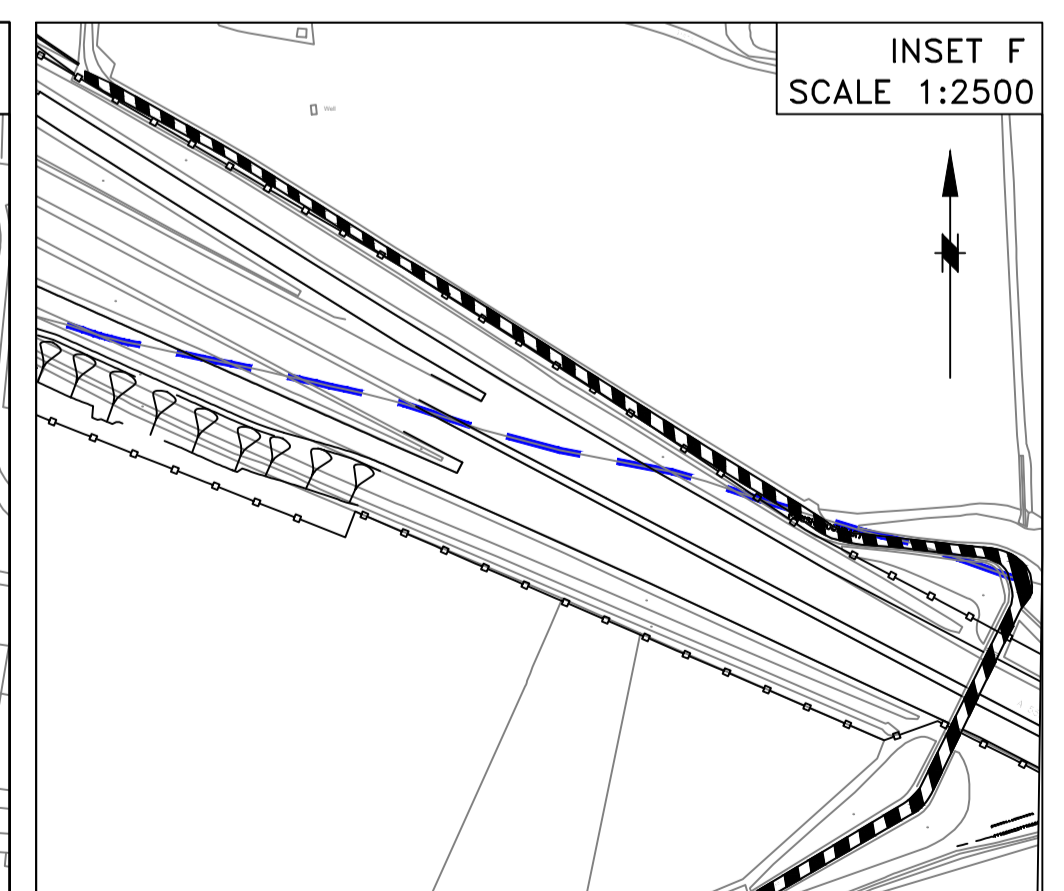
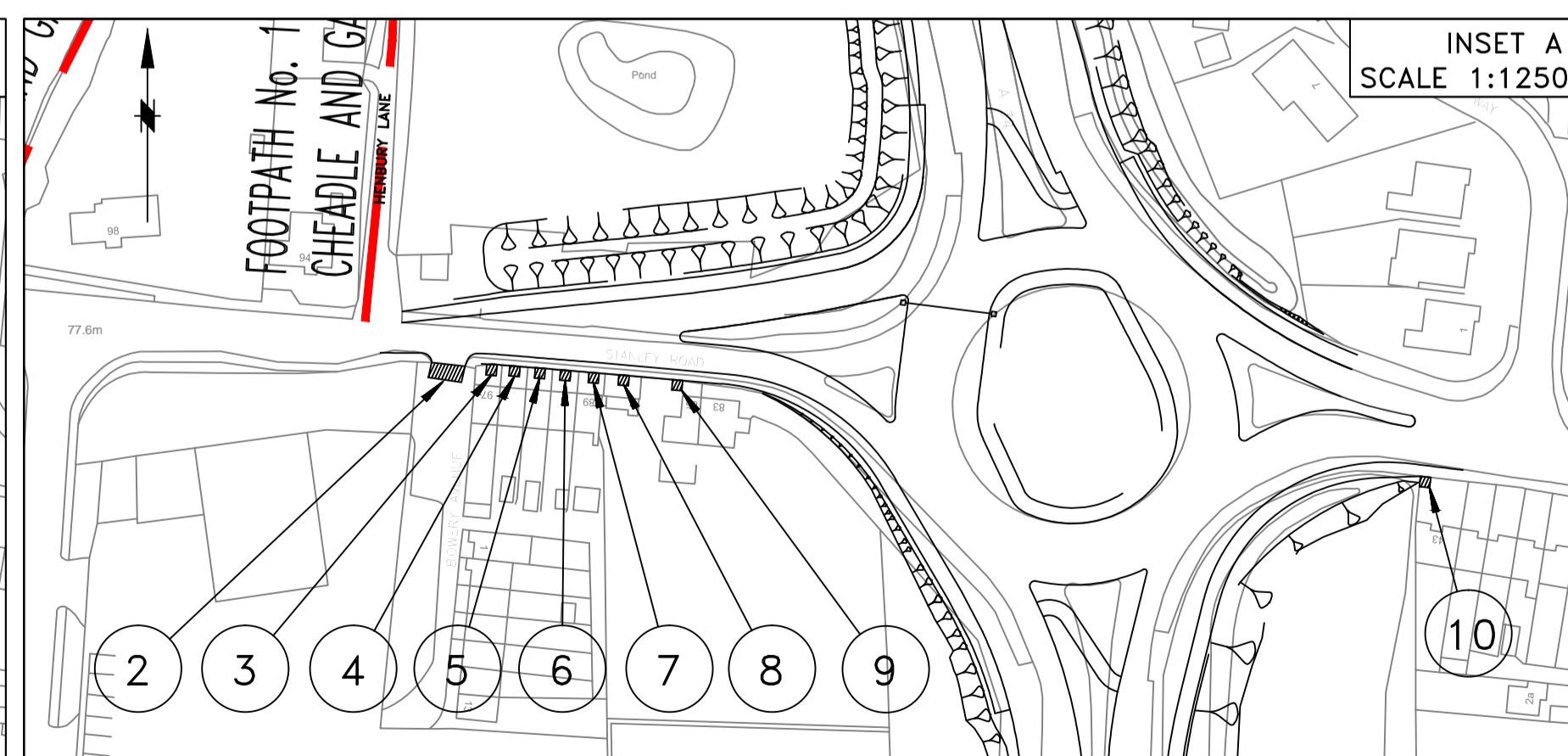
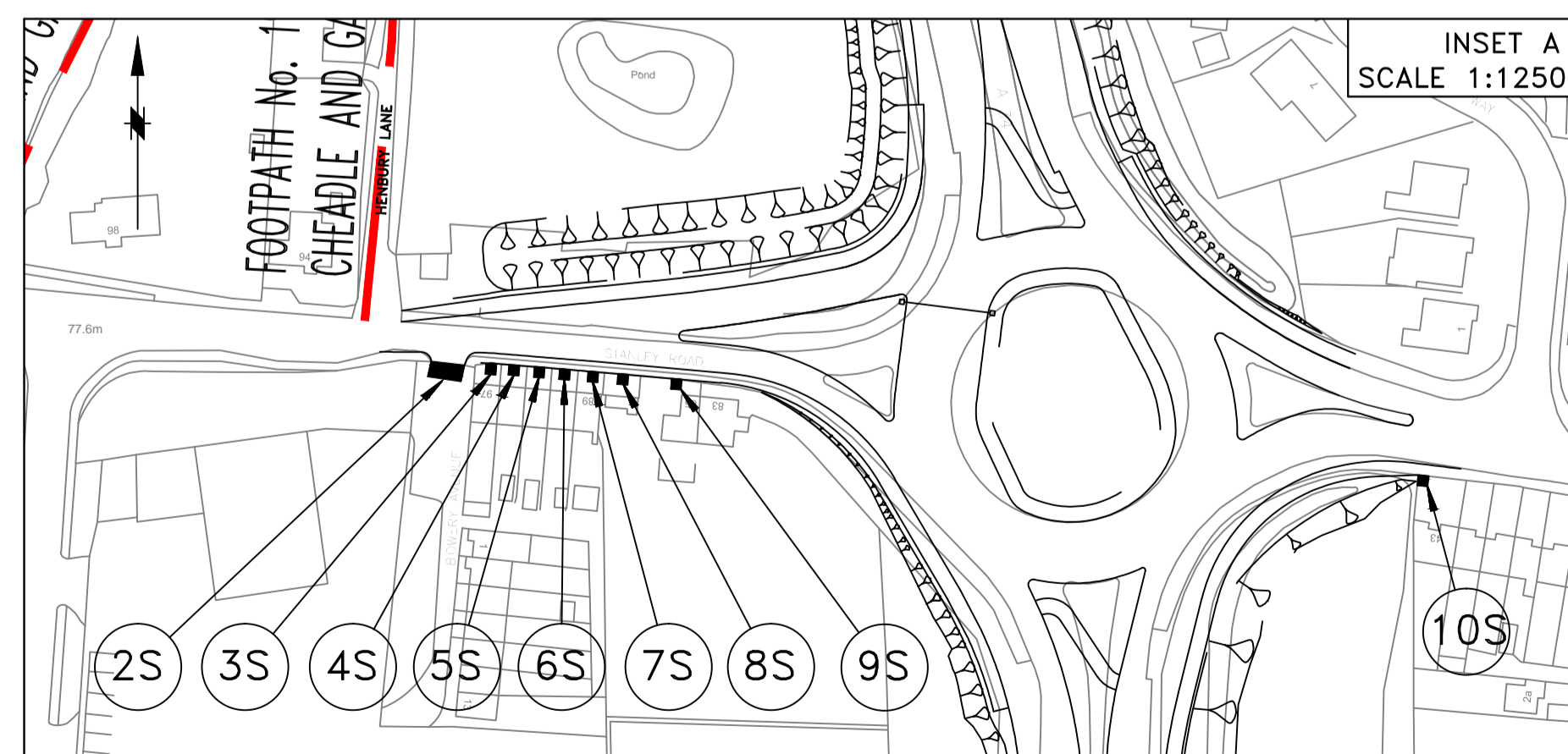
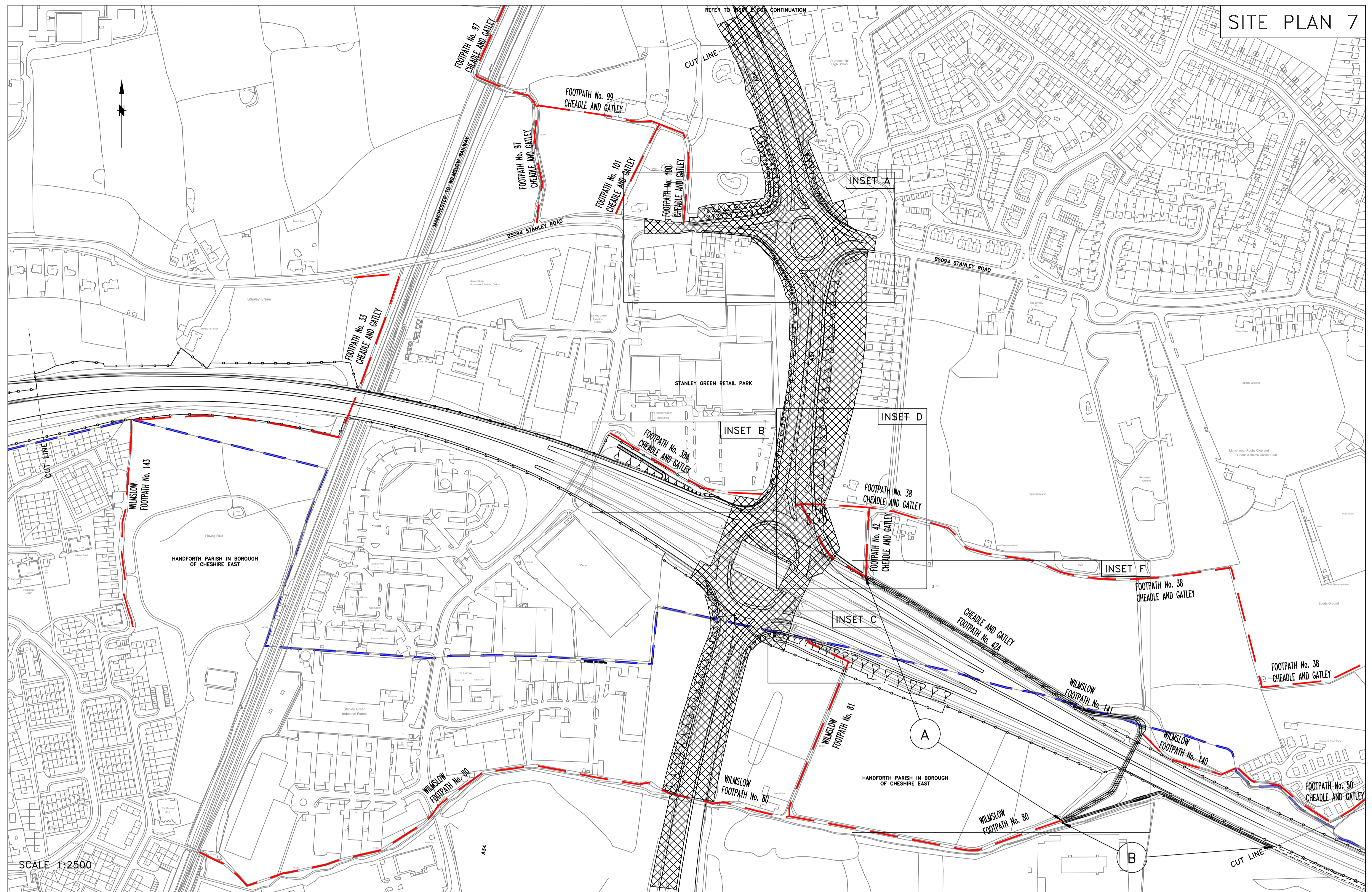
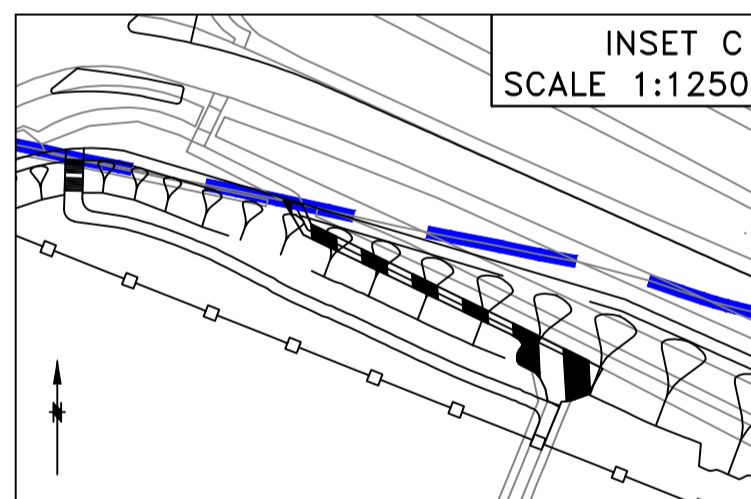
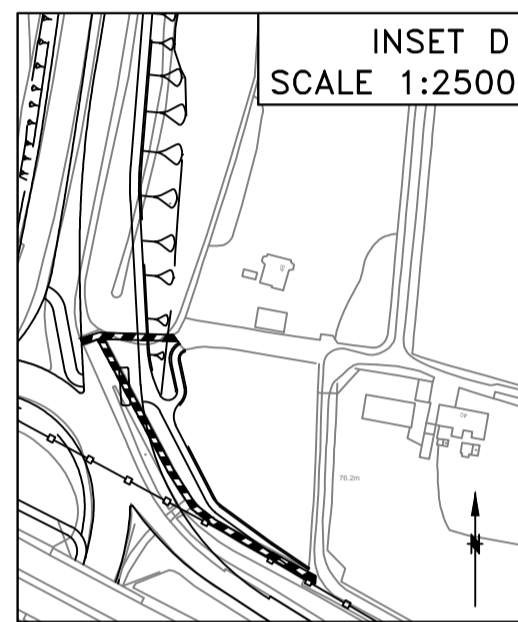
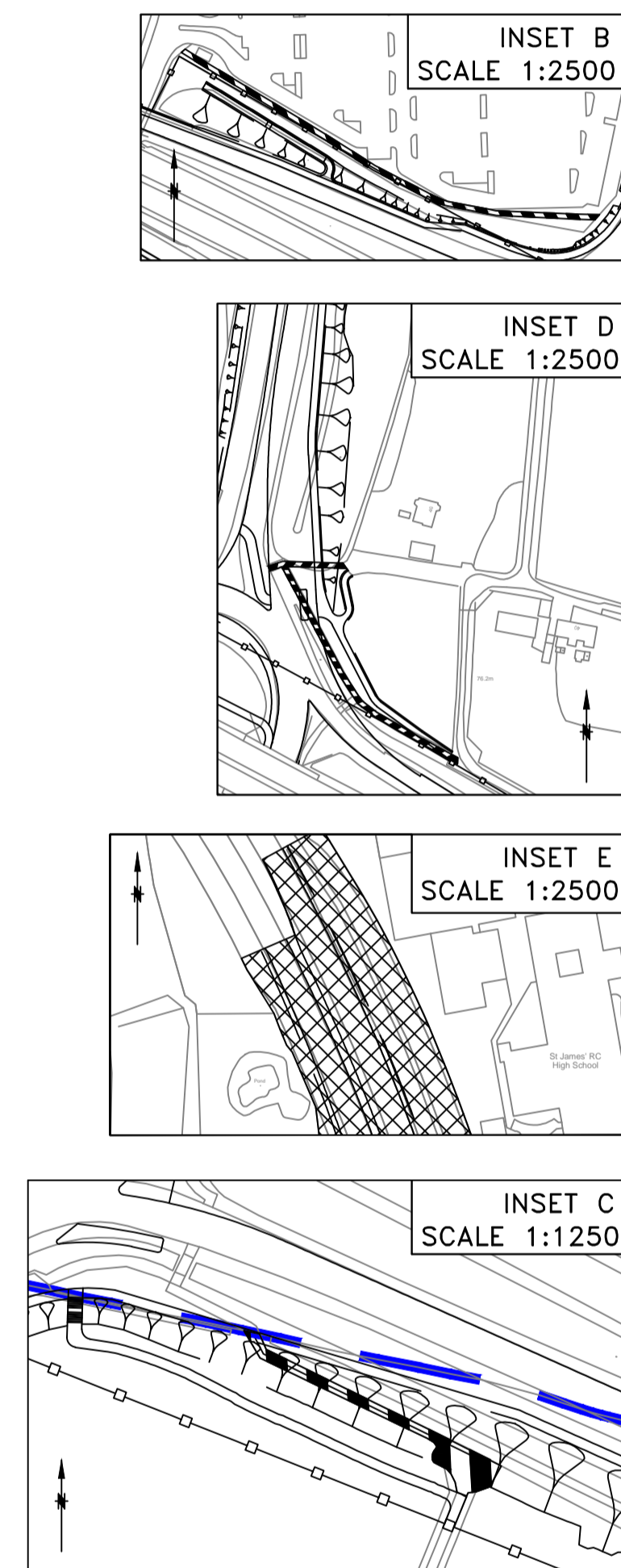
NOTE
ALONG THE ROUTE LABELLED 'C' A NEW PRIVATE MEANS
OF ACCESS LABELLED '5' (WHICH WILL BE SUBJECT TO
VEHICULAR RIGHTS) IS TO BE PROVIDED AND SUBJECT
THERETO, THE BRIDLEWAY LABELLED 'C' IS TO BE PROVIDED.

NOTE
ALONG THE ROUTE LABELLED 'D' A NEW PRIVATE MEANS
OF ACCESS LABELLED '6' (WHICH WILL BE SUBJECT TO
VEHICULAR RIGHTS) IS TO BE PROVIDED AND SUBJECT
THERE TO, THE BRIDLEWAY LABELLED 'D' IS TO BE PROVIDED.

NOTE
ALONG THE ROUTE LABELLED 'E' A NEW PRIVATE MEANS
OF ACCESS LABELLED '7' (WHICH WILL BE SUBJECT TO
VEHICULAR RIGHTS) IS TO BE PROVIDED AND SUBJECT
THERE TO, THE BRIDLEWAY LABELLED 'E' IS TO BE PROVIDED.

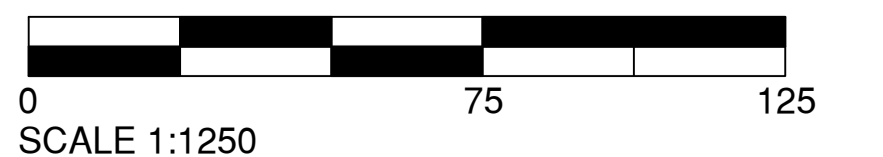
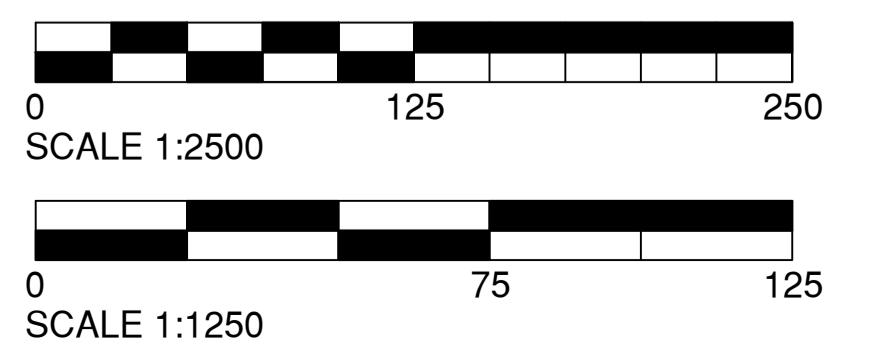
OTHER ALTERATIONS

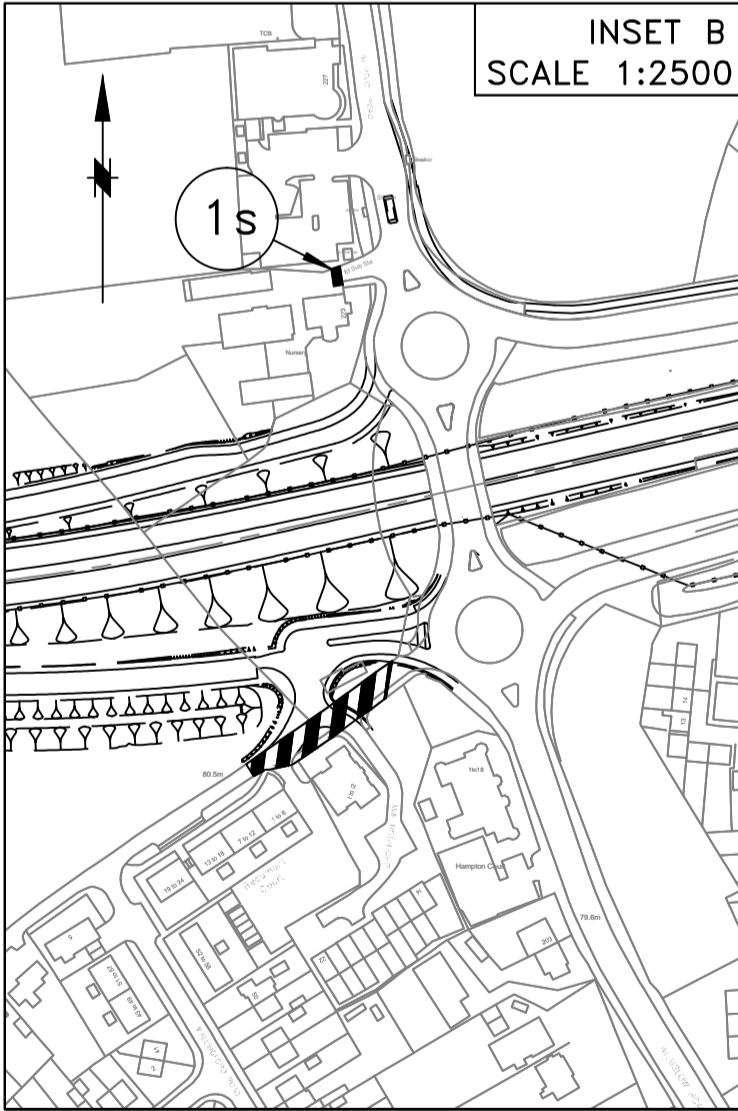
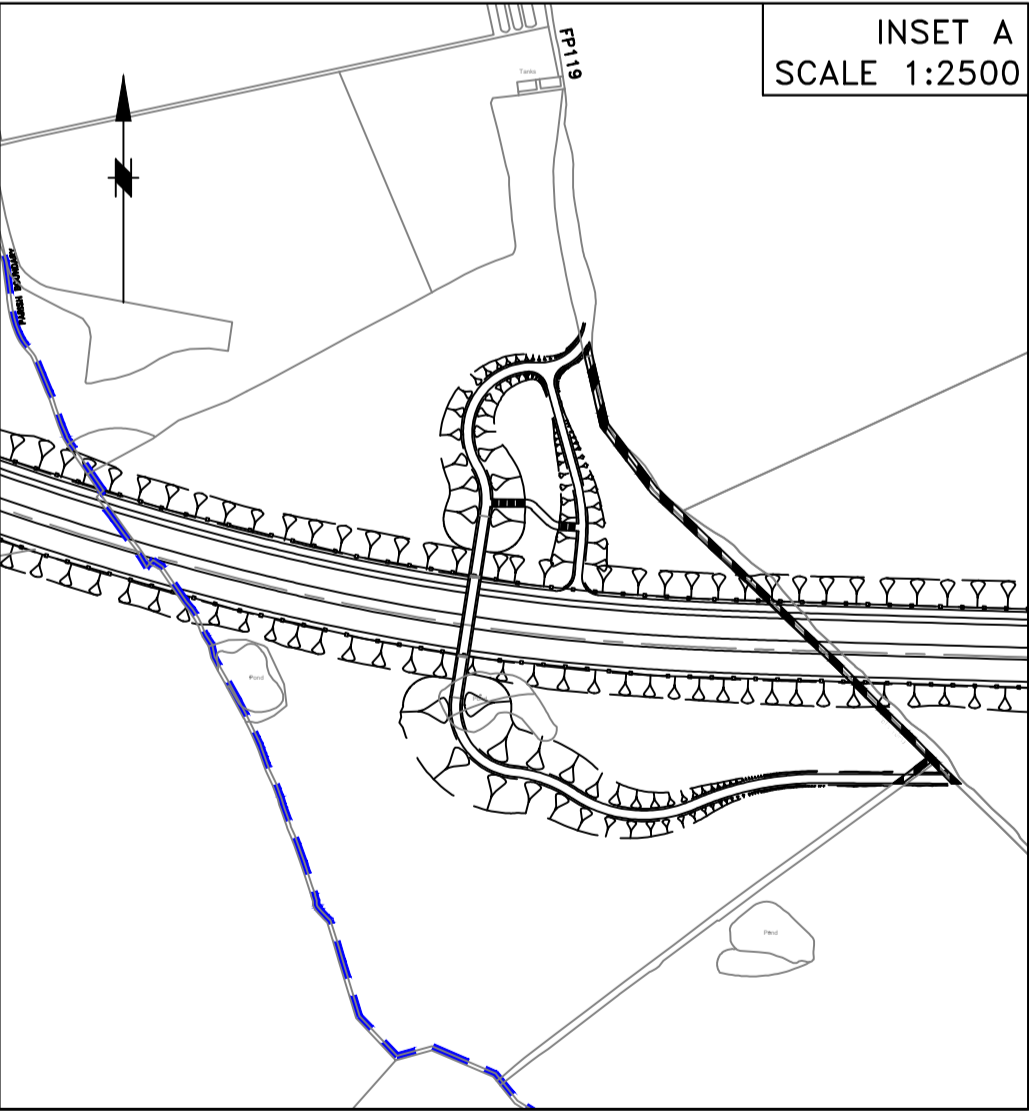
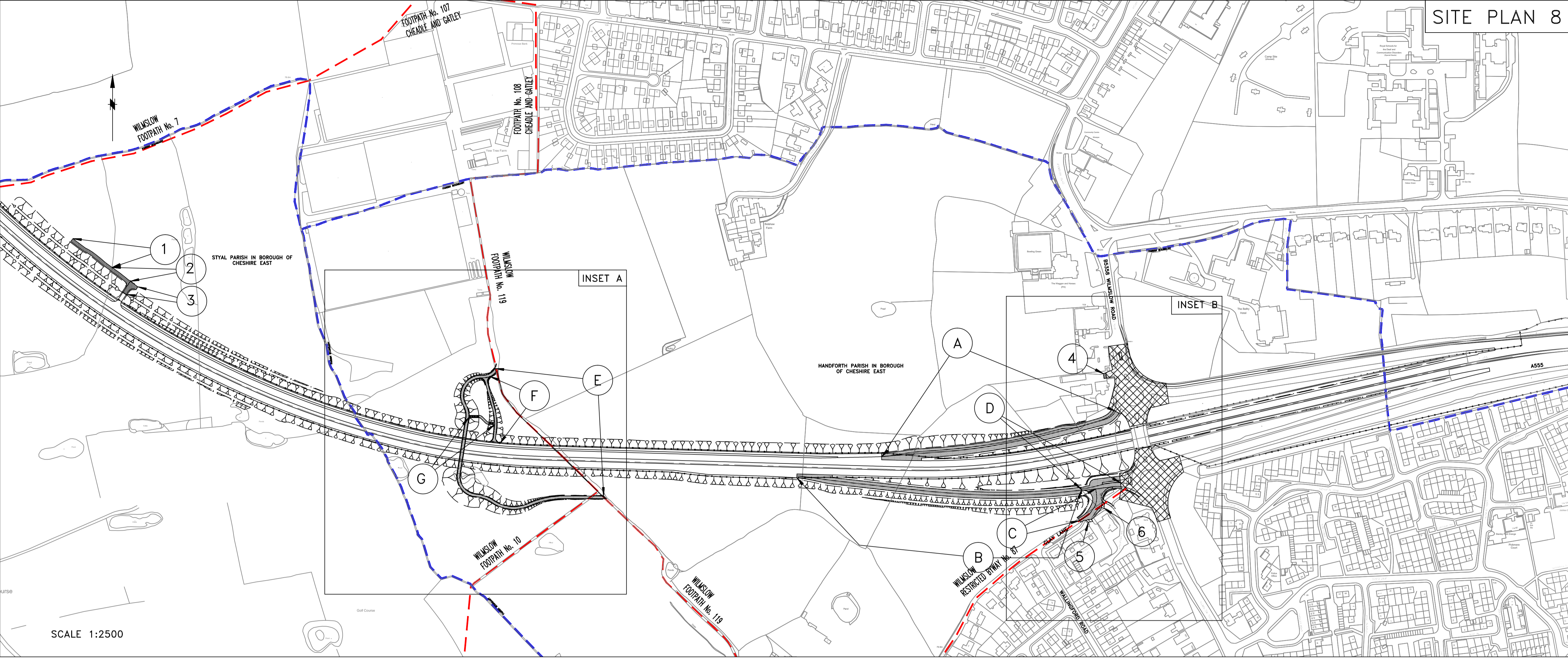
555 CLASSIFIED ROAD) SI



This map is reproduced from Ordnance Survey material with the permission of Ordnance Survey on behalf of the Controller of Her Majesty's Stationery Office © Crown copyright. Unauthorised reproduction infringes Crown copyright and may lead to prosecution or civil proceedings. Stockport Metropolitan Borough Council 100019571 2010

A34, A555, STANLEY GREEN, B5094 STANLEY ROAD, FOOTPATHS FP38A, FP81, FP42A AND OTHER ALTERATIONS
THE METROPOLITAN BOROUGH OF STOCKPORT (HAZEL GROVE (A6) TO MANCHESTER AIRPORT A555 CLASSIFIED ROAD) SIDE ROADS ORDER 2013

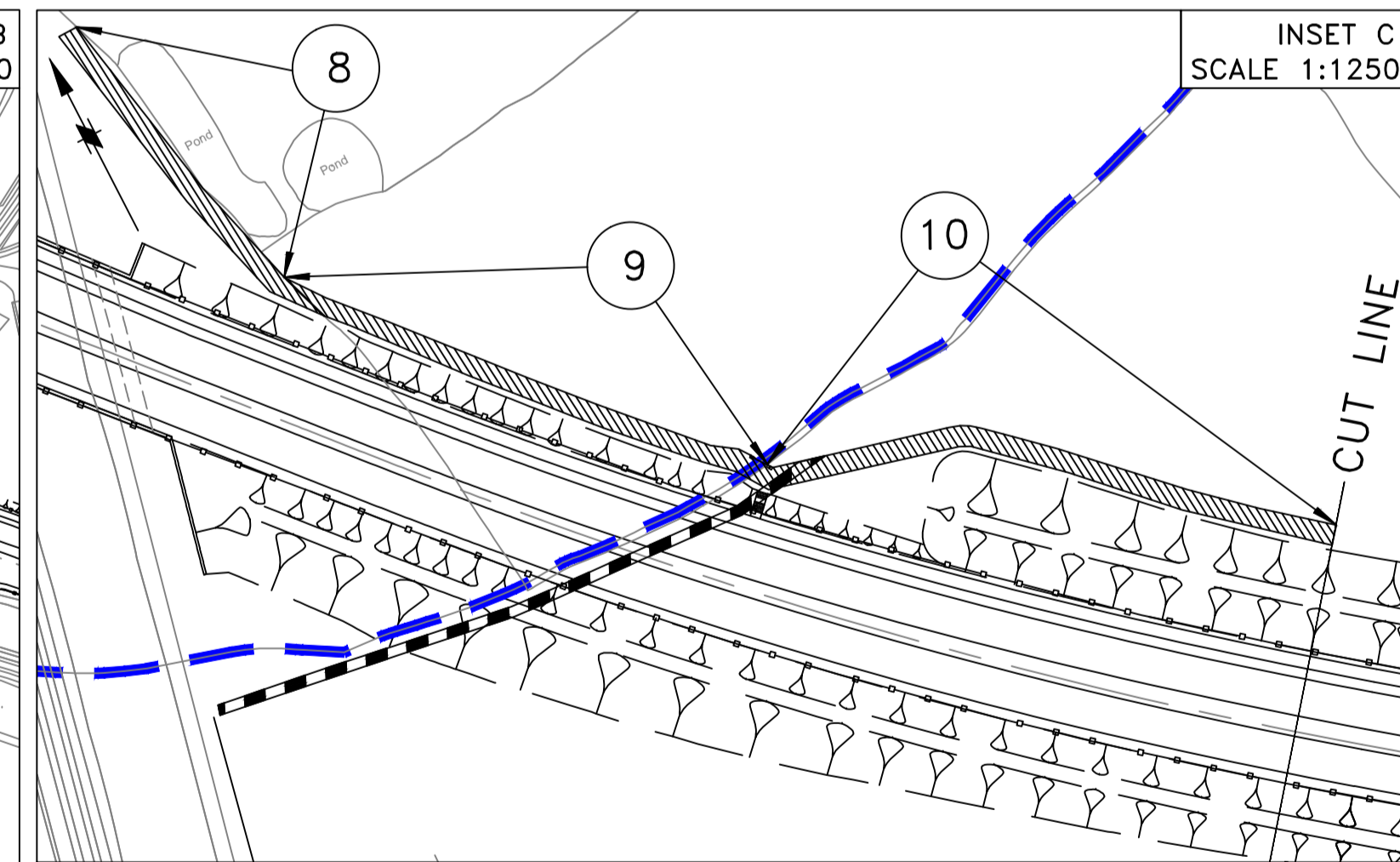
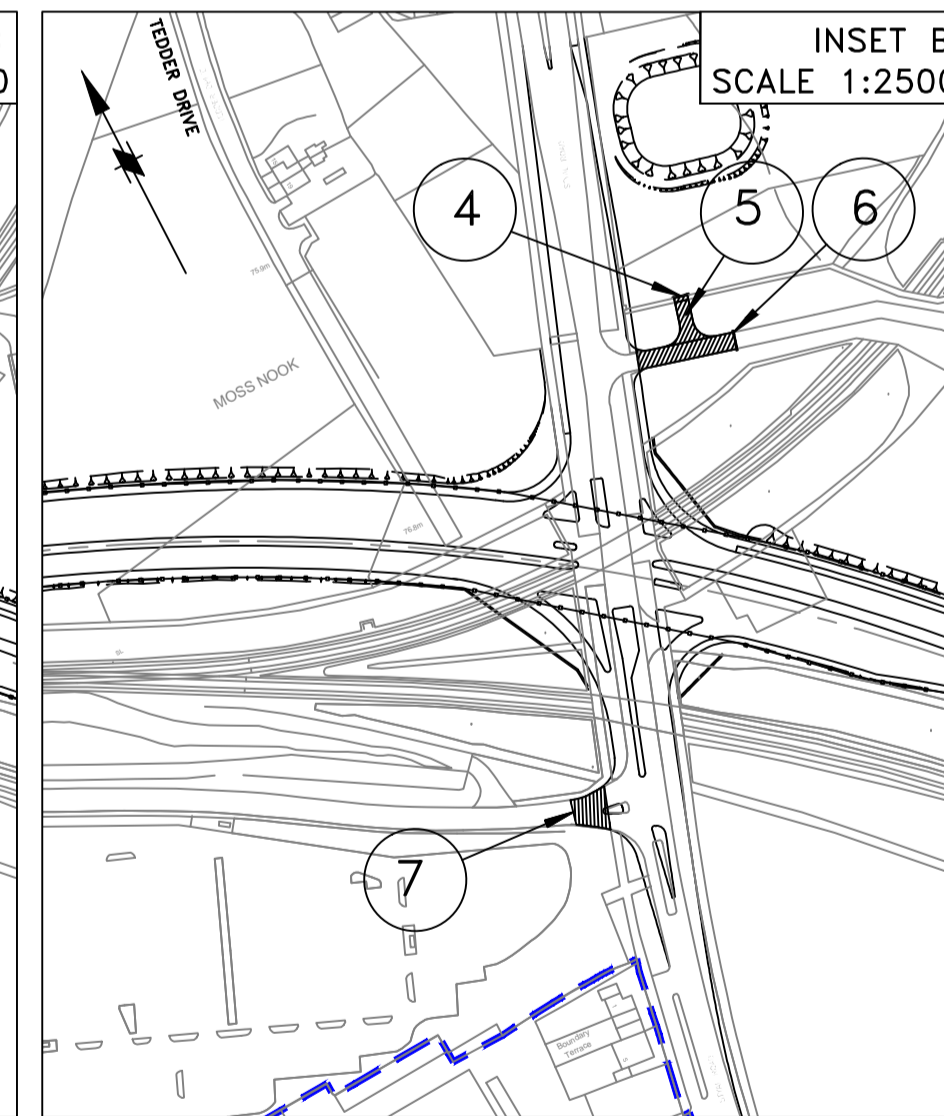
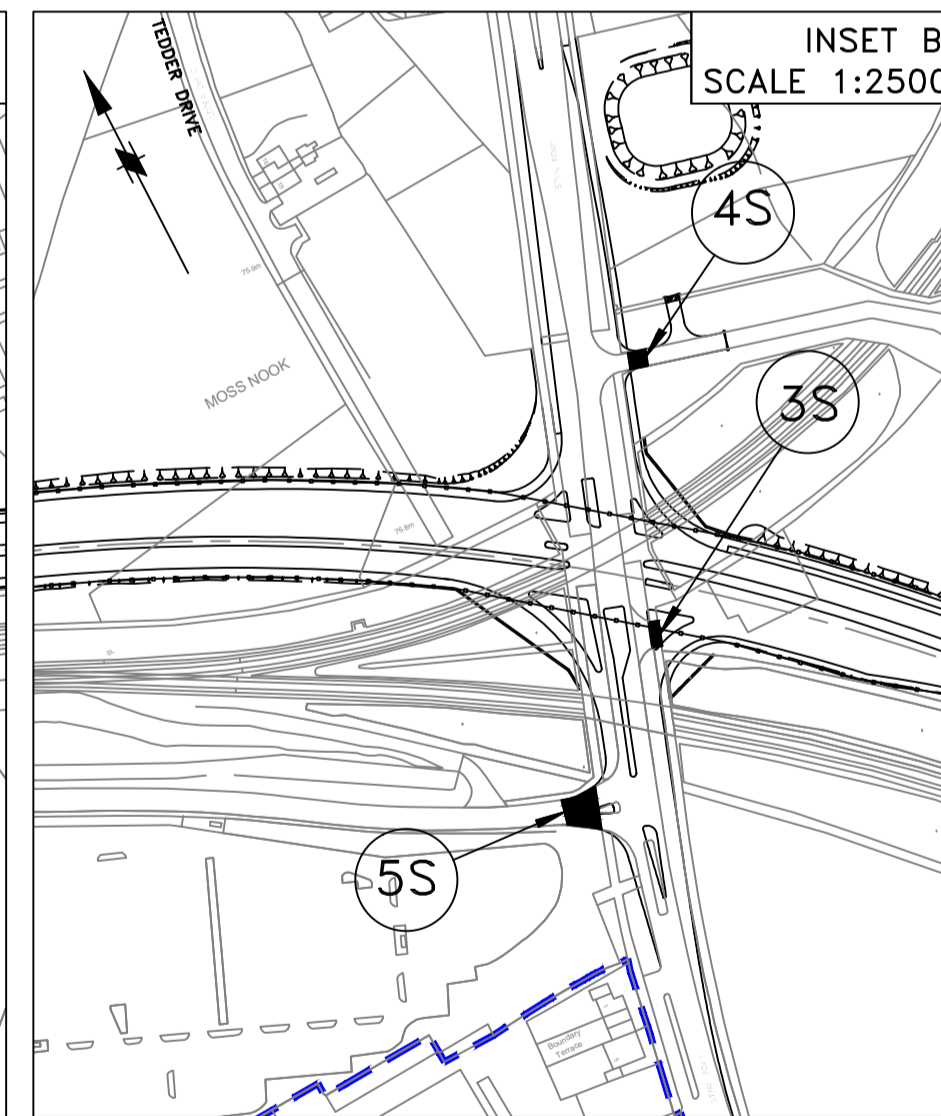
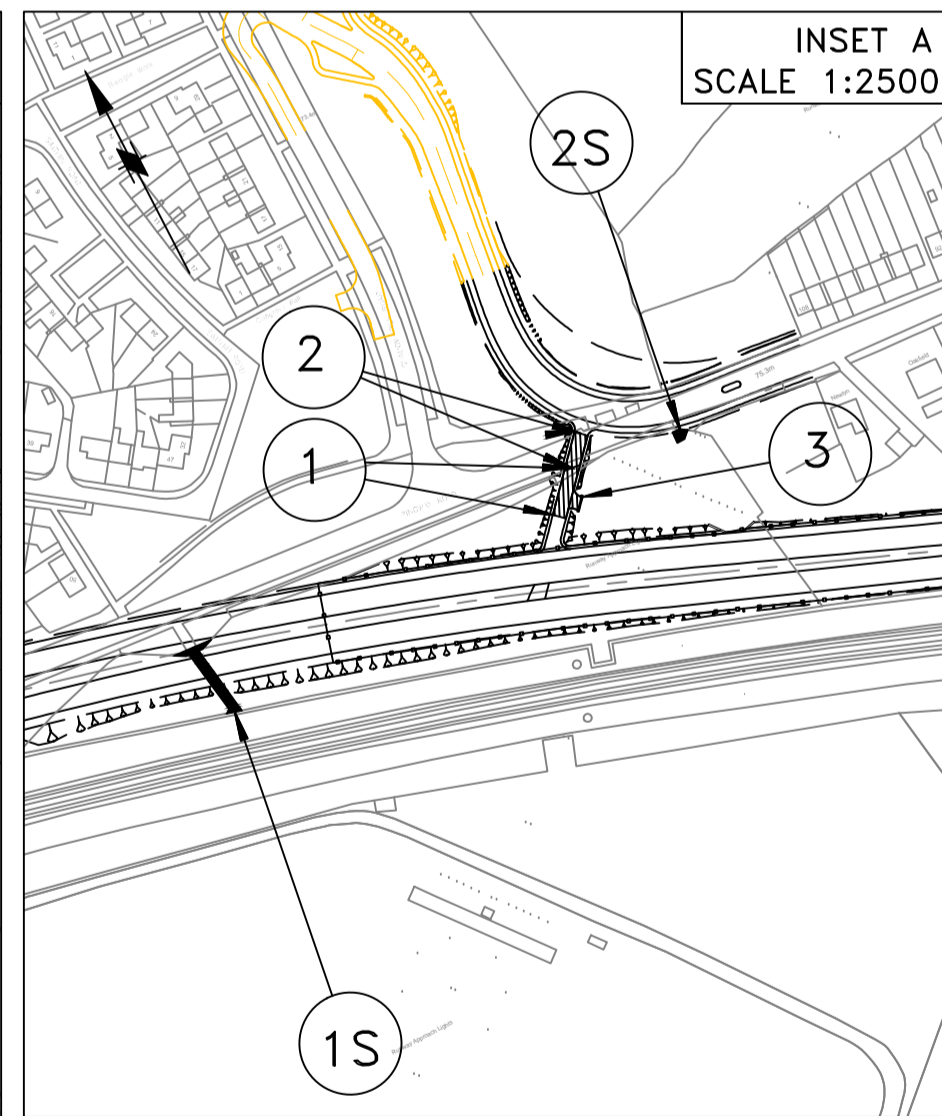
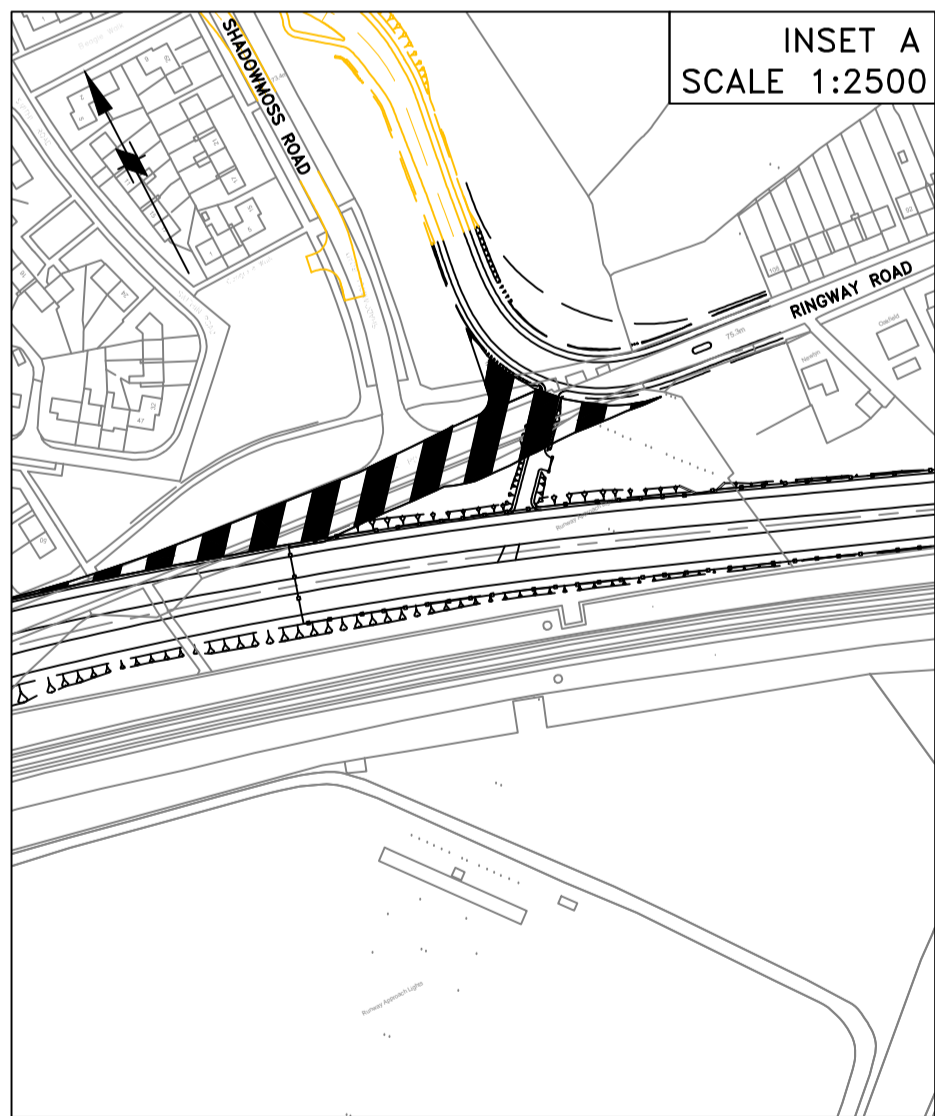
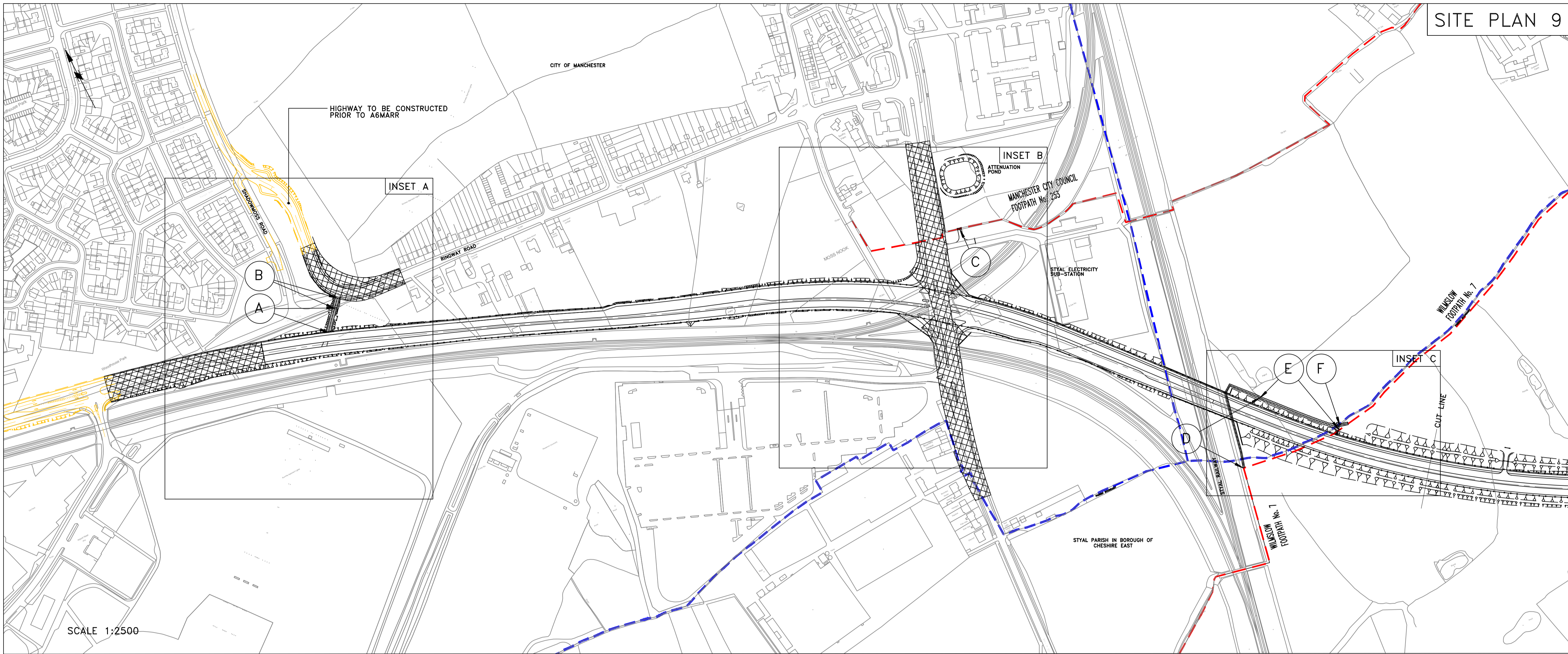




A555, B5358 WILMSLOW RD, CLAY LANE, FOOTPATHS FP10, FP119, RB87 AND OTHER ALTERATIONS
 THE METROPOLITAN BOROUGH OF STOCKPORT (HAZEL GROVE (A6)
 TO MANCHESTER AIRPORT A555 CLASSIFIED ROAD) SIDE ROADS ORDER 2013

This map is reproduced from Ordnance Survey material with the permission of Ordnance Survey on behalf of the Controller of Her Majesty's Stationery Office © Crown copyright. Unauthorised reproduction infringes Crown copyright and may lead to prosecution or civil proceedings. Stockport Metropolitan Borough Council 100019571 2010





NOTE
ALONG THE ROUTE LABELLED 'A' A NEW PRIVATE MEANS
OF ACCESS LABELLED '1' (WHICH WILL BE SUBJECT TO
VEHICULAR RIGHTS) IS TO BE PROVIDED AND SUBJECT
THERETO, THE CYCLE TRACK WITH RIGHT OF WAY ON FOOT
LABELLED 'A' IS TO BE PROVIDED.

NOTE
ALONG THE ROUTE LABELLED 'B' A NEW PRIVATE MEANS
OF ACCESS LABELLED '2' (WHICH WILL BE SUBJECT TO
VEHICULAR RIGHTS) IS TO BE PROVIDED AND SUBJECT
THERETO, THE CYCLE TRACK WITH RIGHT OF WAY ON FOOT
LABELLED 'B' IS TO BE PROVIDED.

NOTE
ALONG THE ROUTE LABELLED 'E' A NEW PRIVATE MEANS
OF ACCESS LABELLED '9' (WHICH WILL BE SUBJECT TO
VEHICULAR RIGHTS) IS TO BE PROVIDED AND SUBJECT
THERETO, THE FOOTPATH LABELLED 'E' IS TO BE PROVIDED

NOTE
ALONG THE ROUTE LABELLED 'D' A NEW PRIVATE MEANS
OF ACCESS LABELLED '8' (WHICH WILL BE SUBJECT TO
VEHICULAR RIGHTS) IS TO BE PROVIDED AND SUBJECT
THERETO, THE FOOTPATH LABELLED 'D' IS TO BE PROVIDED.

NOTE
ALONG THE ROUTE LABELLED 'C' A NEW PRIVATE MEANS
OF ACCESS LABELLED '4' (WHICH WILL BE SUBJECT TO
VEHICULAR RIGHTS) IS TO BE PROVIDED AND SUBJECT
THERETO, THE FOOTPATH LABELLED 'C' IS TO BE PROVIDED.

B5166 STYAL RD, SHADOWMOSS RD, RINGWAY RD, FOOTPATH FP7 AND OTHER ALTERATIONS
THE METROPOLITAN BOROUGH OF STOCKPORT (HAZEL GROVE (A6)
TO MANCHESTER AIRPORT A555 CLASSIFIED ROAD) SIDE ROADS ORDER 2013

This map is reproduced from Ordnance Survey material
with the permission of Ordnance Survey on behalf
of the Controller of Her Majesty's Stationery Office
© Crown copyright. Unauthorised reproduction infringes
Crown copyright and may lead to prosecution or civil
proceedings. Stockport Metropolitan Borough Council
100019571 2010

