






**CPO AND ROUTE  
SITE PLAN 3**

-  Easement Land
-  CPO Land
-  Replacement Public Open Space
-  Environmental/Ecological Mitigation
-  Watercourse

© Crown copyright and database rights 2014  
Ordnance Survey 100019571

Date: 7th August 2014  
Scale: 1:1250 @ A0  
GIS Task Ref: 4479\_3b

