

© CROWN COPYRIGHT AND DATABASE RIGHTS 2014 ORDNANCE SURVEY 100019571 (STOCKPORT METROPOLITAN BOROUGH COUNCIL).

REV.		DATE	AMENDMENT DETAILS	ORIG	CHK'D	GIS	CAT II	APPD
P1		26.08.14	PRELIMINARY ISSUE	AC	JK	AS		LMK

**LEGEND**

2010 SURVEY

2014 SURVEY

2013 SURVEY

●

ABSENT

○

DOES NOT EXIST

●

DRY

●

GCN EGGS

●

MEDIUM POPULATION

●

OUTSIDE SCOPE

●

SMALL POPULATION

●

UNSUITABLE

○

NOT SURVEYED

Client:

Project:

**A6 TO MANCHESTER AIRPORT RELIEF ROAD**

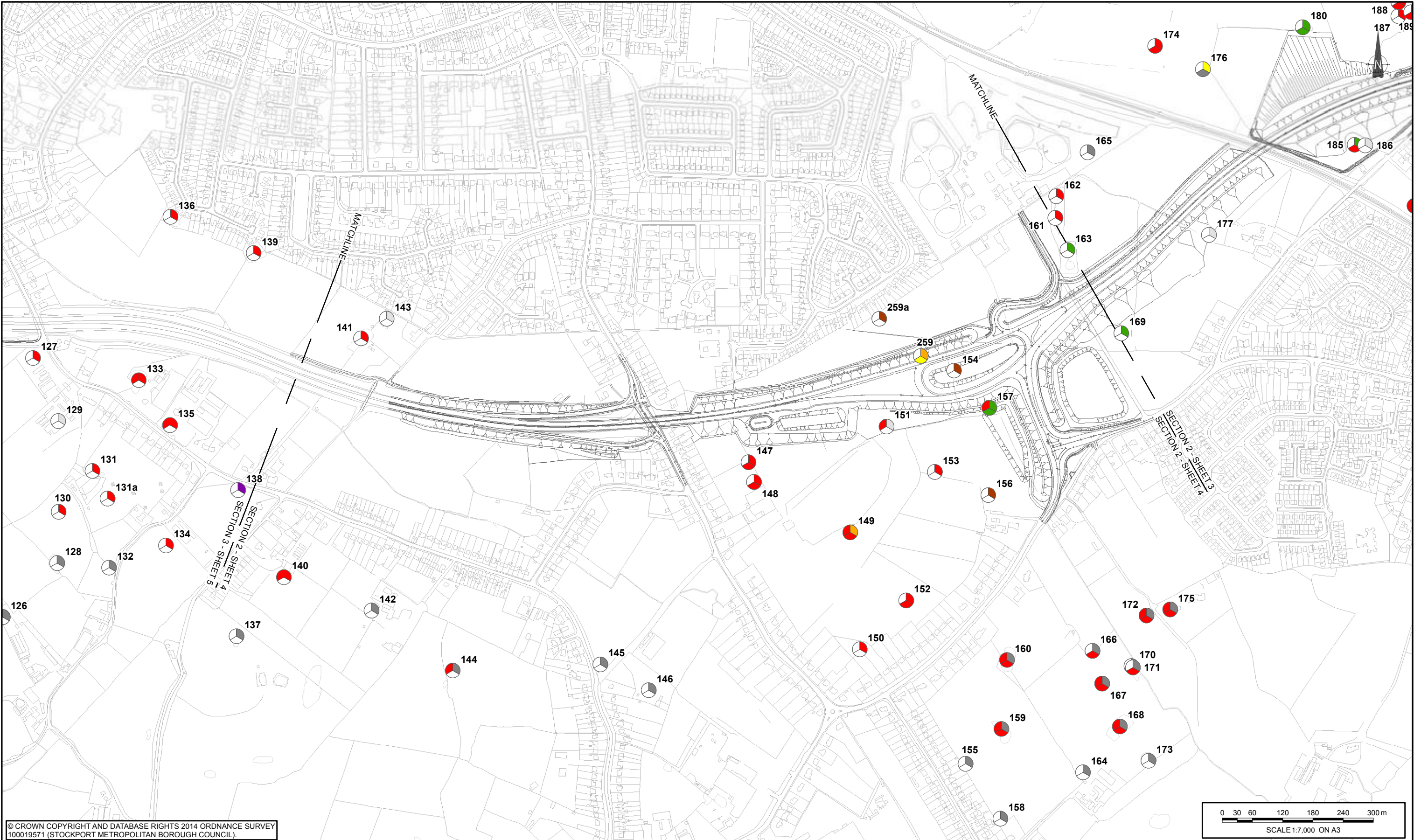
Title:

**INTERNAL MAP  
GCN RESULTS  
SHEET 1 OF 8**

Drawn: AC	Checked: JK	Approved: LMK	Scale: 1:7,000
Date: 26.08.14	Date: 26.08.14	Date: 26.08.14	Original drawing scale: 420 x 297 - A3
Drawing No. INTERNAL MAP - GCN RESULTS			Rev: P1

P:\UKMCR1-TI\projects\Highways - A6 MARR Design\03 EXECUTION\15 Drawings\05 Environment & Ecology\GIS\02 Maps\Internal Maps\2010,2013,2014 GCN Survey Results.mxd

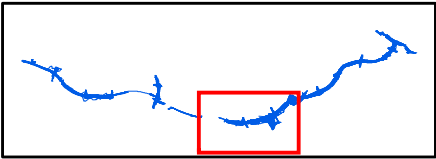
[illegible]



© CROWN COPYRIGHT AND DATABASE RIGHTS 2014 ORDNANCE SURVEY 100019571 (STOCKPORT METROPOLITAN BOROUGH COUNCIL).

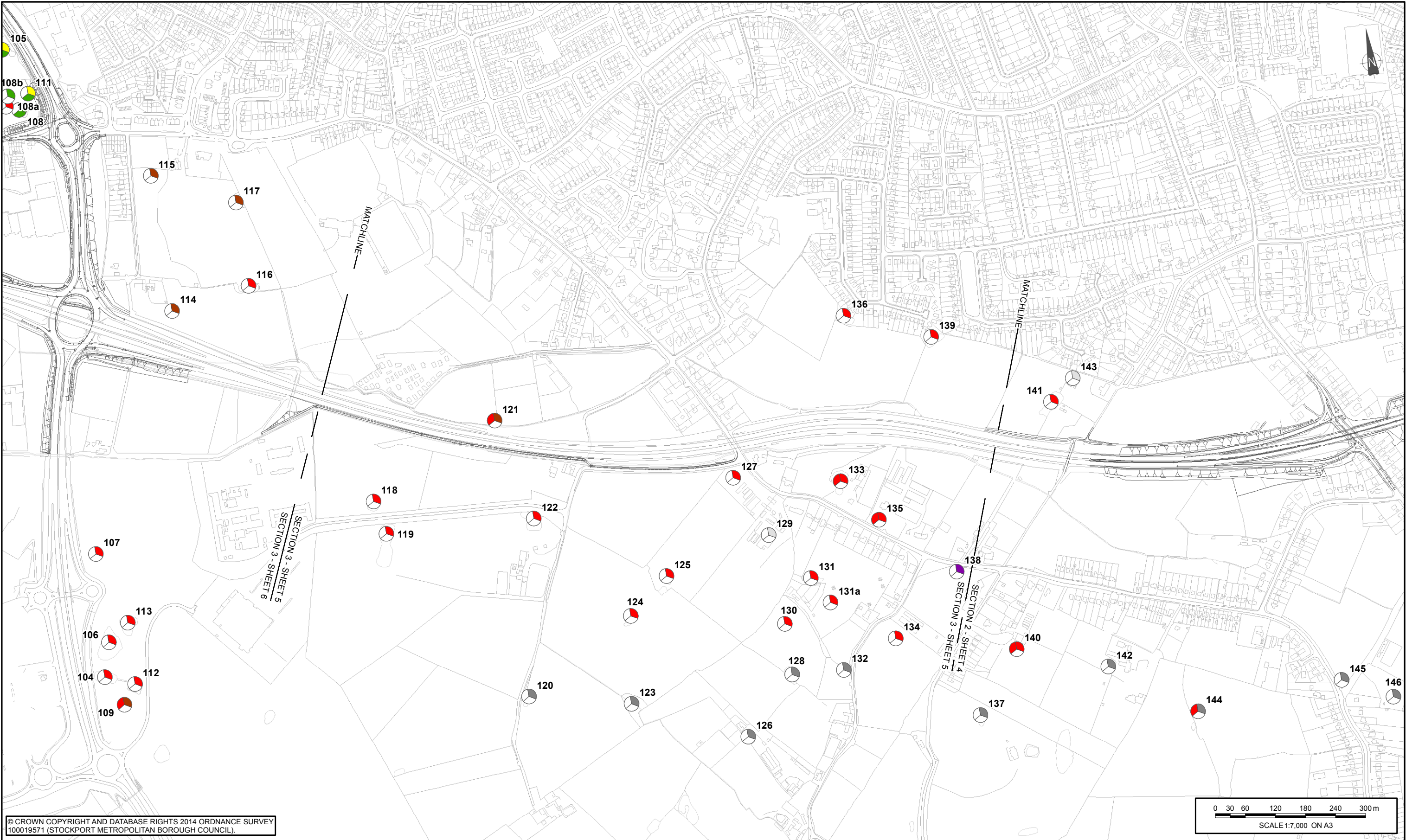
P1	26.08.14	PRELIMINARY ISSUE	AC	JK	AS		LMK
REV.	DATE	AMENDMENT DETAILS	ORIG	CHK'D	GIS	CAT II	APP'D

LEGEND					
	2010 SURVEY		2014 SURVEY		2013 SURVEY
	ABSENT		GCN EGGS		SMALL POPULATION
	DOES NOT EXIST		MEDIUM POPULATION		UNSUITABLE
	DRY		OUTSIDE SCOPE		NOT SURVEYED



Client:				
Project:				<b>A6 TO MANCHESTER AIRPORT RELIEF ROAD</b>

Title:					<b>INTERNAL MAP GCN RESULTS SHEET 4 OF 8</b>			
Drawn:	Checked:	Approved:	Scale:	1:7,000				
AC	JK	LMK						
Date:	Date:	Date:	Original drawing scale:	420 x 297 - A3				
26.08.14	26.08.14	26.08.14						
Drawing No.					Rev:			
INTERNAL MAP - GCN RESULTS					P1			



										<b>LEGEND</b>		Client:		Title:	
										<div>2010 SURVEY 2014 SURVEY 2013 SURVEY</div>		<div>Cheshire East Council STOCKPORT METROPOLITAN BOROUGH COUNCIL MANCHESTER CITY COUNCIL</div>		<b>INTERNAL MAP GCN RESULTS SHEET 5 OF 8</b>	
										<div>● ABSENT ○ DOES NOT EXIST ● DRY</div>		<div>● GCN EGGS ● MEDIUM POPULATION ● OUTSIDE SCOPE</div>		<div>● SMALL POPULATION ● UNSUITABLE ○ NOT SURVEYED</div>	
												<div>carillion AECOM</div>		<div>MORGAN SINDALL Grontmij</div>	
												<div>Project:</div> <b>A6 TO MANCHESTER AIRPORT RELIEF ROAD</b>		<div>Drawn: AC Date: 26.08.14</div> <div>Checked: JK Date: 26.08.14</div> <div>Approved: LMK Date: 26.08.14</div> <div>Scale: 1:7,000 Original drawing scale: 420 x 297 - A3</div>	
												<div>Drawing No.</div> <b>INTERNAL MAP - GCN RESULTS</b>		<div>Rev:</div> <b>P1</b>	




P:\UKMCR1-TI\projects\Highways - A6 MARR Design\03 EXECUTION\15 Drawings\05 Environment & Ecology\GIS\02 Maps\Internal Maps\2010,2013,2014 GCN Survey Results.mxd










P1	26.08.14	PRELIMINARY ISSUE	AC	JK	AS				
REV.	DATE	AMENDMENT DETAILS	ORIG	CHKD	GIS	CAT II	AI		


**LEGEND**

2010 SURVEY      2014 SURVEY



2013 SURVEY

	ABSENT		GCN EGGS		SMALL POPULATION
	DOES NOT EXIST		MEDIUM POPULATION		UNSUITABLE
	DRY		OUTSIDE SCOPE		NOT SURVEYED



STOCKPORT  
METROPOLITAN BOROUGH COUNCIL



MANCHESTER  
CITY COUNCIL



**MORGAN**  
**SINDALL**



A6 TO MANCHESTER AIRPORT  
RELIEF ROAD

INTERNAL MAP  
GCN RESULTS  
SHEET 8 OF 8

Drawn: AC	Checked: JK	Approved: LMK	Scale: 1:7,000
Date: 26.08.14	Date: 26.08.14	Date: 26.08.14	Original drawing scale: 420 x 297 - A2
Drawing No.  <b>INTERNAL MAP - GCN RESULTS</b>			Revision: Revised by: Date: