













© CROWN COPYRIGHT AND DATABASE RIGHTS 2014 ORDNANCE SURVEY
100019571 (STOCKPORT METROPOLITAN BOROUGH COUNCIL).

A1	10.11.16	FENCING DETAILS AMENDED		JSP	MSW				MH
A0	02.11.16	FOR APPROVAL		RM	BJ				MH
REV.	DATE	AMENDMENT DETAILS		ORIG	CHK'D	ENG	CAT II	APPD	

NOTES

LANDSCAPE KEY

- | | |
|---|--|
|  | LE 1.1 AMENITY GRASSLAND |
|  | LE 1.3 SPECIES RICH (CONSERVATION) GRASSLAND |
|  | LE 1.6 OPEN GRASSLAND |
|  | LE 1.7 AGRICULTURAL HANDBACK |
|  | LE 2.1 WOODLAND |

- | | |
|---|---|
|  | LE 2.4 LINEAR BELTS OF SHRUBS AND TREES |
|  | LE 2.5 SHRUBS WITH INTERMITTENT TREES |
|  | LE 2.7 INDIVIDUAL TREES |
|  | LE 4.2 NATIVE SPECIES HEDGEROW |
|  | LE 4.4 NATIVE SPECIES HEDGEROW WITH TREES |

Refer to Drawing No A6MARR-1-W-100-SK-110 'Additional and/or Extended Earthworks Bunds Plan and Cross Sections' for proposed fencing and tree protection details.

Client:	
---------	--



Project:

A6 TO MANCHESTER AIRPORT RELIEF ROAD

Title:

ADDITIONAL AND/OR
EXTENDED EARTHWORKS
BUND SITE 5
LANDSCAPE DESIGN

Drawn: RM	Checked: BJ	Approved: MH	Scale: 1:1000
Date: 01.11.16	Date: 01.11.16	Date: 02.11.16	Original drawing size: 841 x 594 - A1

Drawing No.
A6MARR-1-W-100-SK-910