







**Key -**

- Ecological → 
- Utilities → 
- Earthworks → 
- Roadworks → 
- Structures → 
- Compounds → 

**General Site Operations - April 2018 to June 2018**  
 Surfacing works to carriageway followed by verge works and footpath construction.

**Bramhall / Woodford / Poynton  
 Site Activity - April 2018 to June 2018**


**Roadworks**  
 • Surfacing works - *April*.

**Roadworks**  
 • Lay kerbing *March - April*.  
 • Surfacing works *April - May*.

**Structures: Bridge 10 & Retaining walls (RW3,3A, 4, 4A & B10)**  
 • Construct concrete facing panels *April - June*.

**Structure: Network C Attenuation Tank**  
 • Backfill - *May*.  
 • Timber and palisade fencing works - *June*.

**Chester Road Main Compound**

 **STOCKPORT**  
 METROPOLITAN BOROUGH COUNCIL

**A6MARR Route - Sheet 3 of 4**

— A6MARR

GIS Task Ref: 4769\_3a  
 Scale: 1:8000 @ A3  
 © Crown copyright and database rights 2015  
 Ordnance Survey 100019571

Date: 19/02/2015

