

Heald Green / Handforth / Cheadle Hulme
Site Activity - January 2018 to March 2018







Roadworks: A34 (West)

- Installation of drainage works January - February.
- Lay kerbing January - February.
- Lay Base and Binder course - February.
- Lay ducting and pits February - March.
- Install street lighting - March.

Roadworks: A34 (East)

- Landscaping works - January.
- Install street lighting - February.
- Lay surface course - February.

Key -

- Ecological → 
- Utilities → 
- Earthworks → 
- Roadworks → 
- Structures → 
- Compounds → 

General Site Operations - January 2018 to March 2018
 The majority of diversional works in this area are now complete with minimal drainage and kerbing works in some areas left to be installed.
 On completion of the kerbing, surfacing works can be carried out following ducting, street lighting and footpath works.
 Pedestrians continue to be diverted onto the new footpath north of the Stanley Road Roundabout to enable work to commence on the opposite footpath.

STOCKPORT
 METROPOLITAN BOROUGH COUNCIL

A6MARR Route - Sheet 2 of 4

— A6MARR

GIS Task Ref: 4769_2a
 Scale: 1:8000 @ A3
 Date: 19/02/2015
 © Crown copyright and database rights 2015
 Ordnance Survey 100019571